Lista setului de bază a planşelor tehnice

Indicativ	Denumirea	Notă
30/2023-PE-D	*Compartimentul grafic. Fişe şi planşe grafice*	*Volumul I*

Lista planşelor de execuţie a setului de bază

Planşe	Denumirea	Notă
030-PE-D-1	Date generale.	1
030-PE-D-1	Plan de situaţie, amplasare traseu.	2
030-PE-D-1	Plan topografic. Sc. 1:500	3 - 6
030-PE-D-1	Plan traseu. Sc. 1:500	7 - 10
030-PE-D-1	Profil longitudinal. Sc 1:1000	11 - 15
030-PE-D-1	Profile transversale tip Sc.1:100.	16 - 18
030-PE-D-1	Profile transversale detaliate. Sc.1:100.	19 - 61
030-PE-D-1	Accese in curti tip. Sc. 1:100	62-65
030-PE-D-1	Străzi laterale tip. Sc. 1:100	66-67
030-PE-D-1	Santuri laterale tip	68
030-PE-D-1	Plan Organizarea Circulaţiei Rutiere. Sc. 1:500.	69 - 72
030-PE-D-1	Detaliere Indicatoare	73 - 74

Lista documentelor normative de referinta.

Indicativ	Denumirea	Nota
NCM A.07.02-2012	Procedura de eleborare, avizare, aprobare şi conţinutul-cadru al documentaţiei de proiect pentru construcţii	
CP D.02.11-2014	"Recomandări privind proiectarea stăzilor şi drumurilor din localităţi urbane şi rurale."	
NCM D.02.01:2015	"Proiectarea drumurilor publice"	
SNIP 2.05.03-84	"Мосты и трубы"	
SM EN ISO 14688-1:2018	Investigaţii şi încercări geotehnice. Identificarea şi clasificarea pământurilor. Partea 1: Identificare şi descriere	
CP D.02.08-2014	"Dimensionarea Structurilor Rutiere Suple"	
SM EN 13108-1:2016	"Mixturi asfaltice. Specificaţii pentru materiale. Partea 1: Betoane asfaltice"	
SM EN 1343:2014	"Borduri din piatră naturală pentru pavări exterioare. Cerinţe şi metode de încercare"	
SM CEN/TS 17006:2017	"Lucrări de terasamente. Controlul continuu al compactării (CCC)	
SM SR EN 13242+A1:2010	"Agregate din materiale nelegate sau legate hidraulic pentru utilizare în inginerie civilă şi în construcţii de drumuri"	
Серия 3-501.1-144	"Трубы водопропускные круглые железобетонные сборные для железных и автомобильных дорог выпуск 0-0 0-4"	
F.E.C	Elemente pentru poduri, drumuri și calea ferată	

Fazele determinante:

- Execuţia volumelor de lucrări de terasamente;
- Execuţia volumelor de lucrări pentru executia stratului drenant din nisip;
- Execuţia volumelor de lucrări pentru construcţia îmbrăcămintei rutiere din pietriș ;
- Execuţia volumelor de lucrări pentru construcţia îmbrăcămintei rutiere din beton asfaltic ;
- Organizarea circulaţiei şi siguranţei la trafic.

Proiectul este elaborat în conformitate cu cerinţele normelor şi regulelor în construcţii în vigoare, reglementînd Legile a calităţii în construcţii iclusiv:
A - rezistenţă şi stabilitate; B - siguranţă în exploatare; D - protecţia mediului înconjurător.

INGENER ŞEF PROIECT C. Rosca *Certificat Nr.0154 din 21.11.2018"*

Legitimaţie seria 2018-P nr.0154 din 21.11.2018

Mod.	Nr.sec.	Coala	Nr.doc.	Semnătură	Data
Administrator		C. Rosca			11.23
I.Ş.P.		C. Rosca			11.23
Elaborat		C. Vladislav			11.23
Contr. Norm.		C. Rosca			11.23

Obiect Nr.30/2023-SP-SL

Reparatia strazii Aurel David din s. Bardar cu L=1.4 km.

Faza	Planşa	Planşe
PE	1	74

Date Generale

ArtProFact SRL

Schimb Inv. Nr

Semnatura si data

Inv. Nr

Format A3

Plan amplasare sectoare

Mod.	Nr.sec.	Coala	Nr.doc.	Semnătură	Data	Obiect Nr.30/2023-SP-SL		
						Reparatia strazii Aurel David din s. Bardar cu L=1.4 km.		
							Faza	Planşa	Planşe
Administrator		C. Rosca			11.23		PE	2	
I.Ş.P.		C. Rosca			11.23				
Elaborat		C.Vladislav			11.23	Plan de situație. Amplasare sectoare.	ArtProFact SRL		
Contr. Norm.		C. Rosca			11.23				

Schimb Inv. Nr

Semnatura si data

Inv. Nr

Format A3

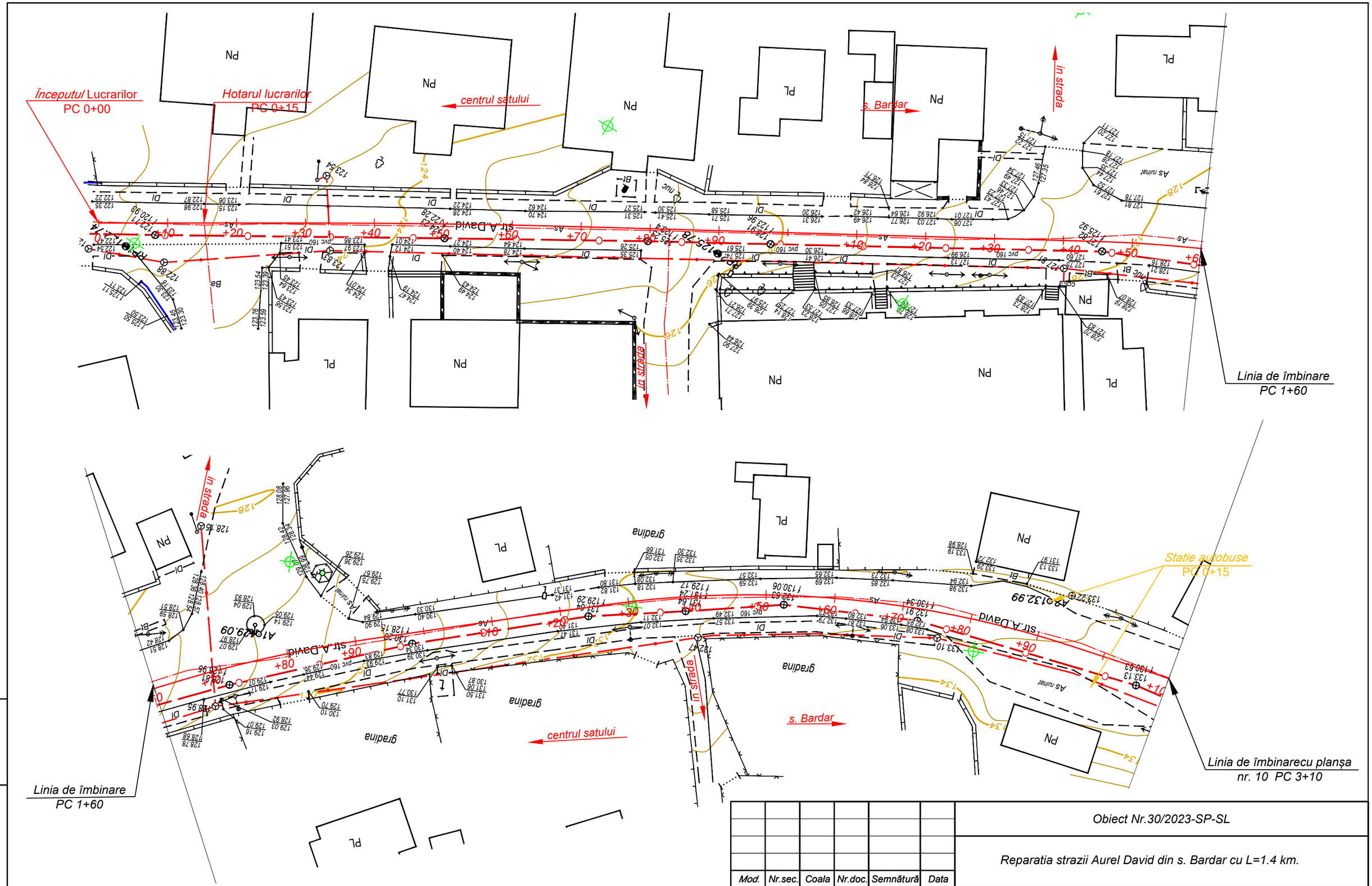

Schimb Inv. Nr	Semnatura si data	Inv. Nr

Mod.	Nr.sec.	Coala	Nr.doc.	Semnătură	Data
Administrator		C. Rosca			11.23
I.Ş.P.		C. Rosca			11.23
Elaborat		C.Vladislav			11.23
Contr. Norm.		C. Rosca			11.23

Obiect Nr.30/2023-SP-SL

Reparatia strazii Aurel David din s. Bardar cu L=1.4 km.

Faza	Planşa	Planşe
PE	3	

Plan Topo
PC 0+00 - PC 3+00
Sc. 1:500

ArtProFact SRL

Format A3

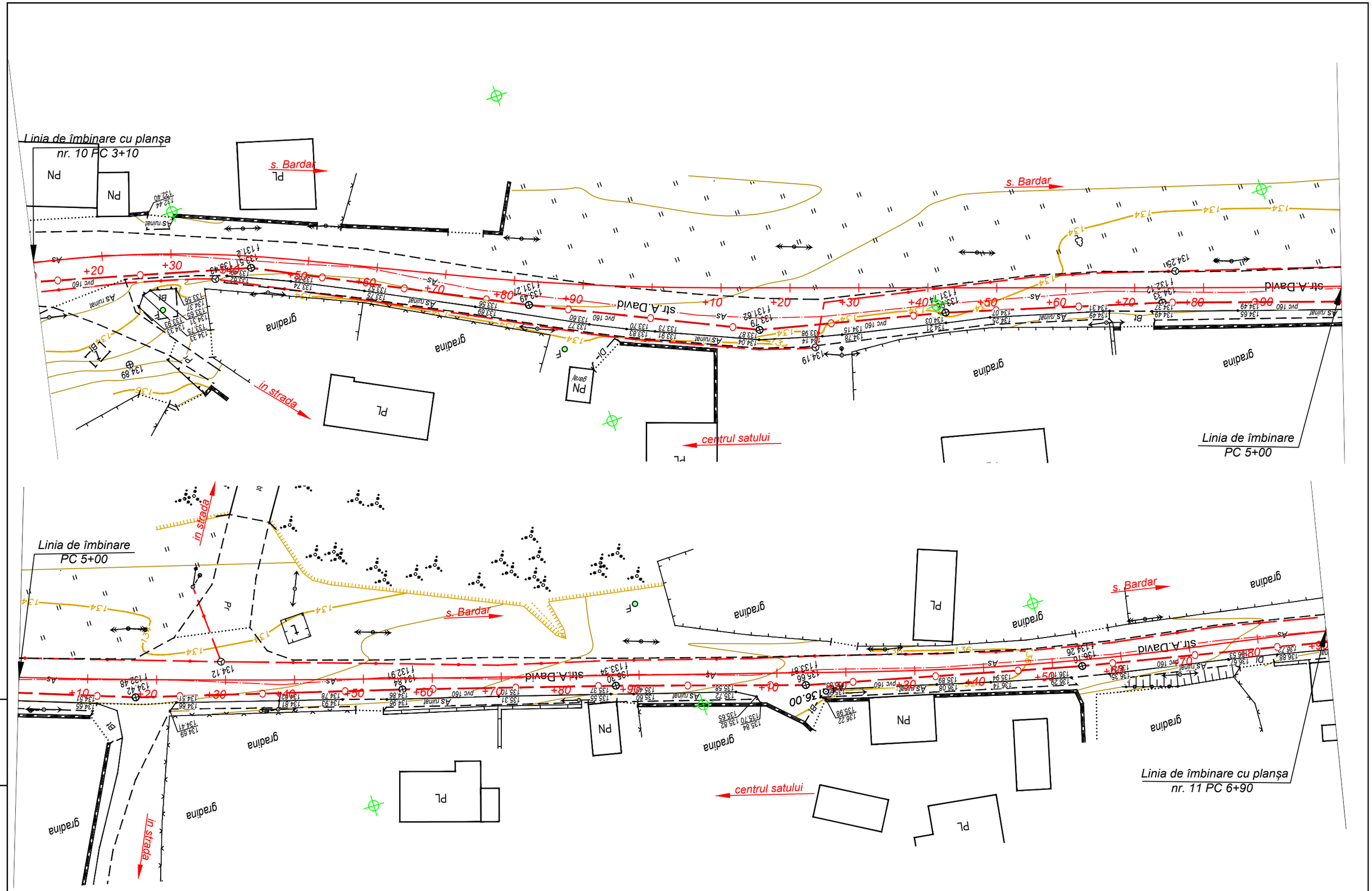

Inv. Nr	Semnatura si data	Schimb Inv. Nr

Mod.	Nr. sec	Coala	Nr.doc.	Semnat	Data	Obiect Nr.30/2023-SP-SL Plan Traseu PC 5+00 - PC 6+90 Sc. 1:500	Planșa 4

Format A3

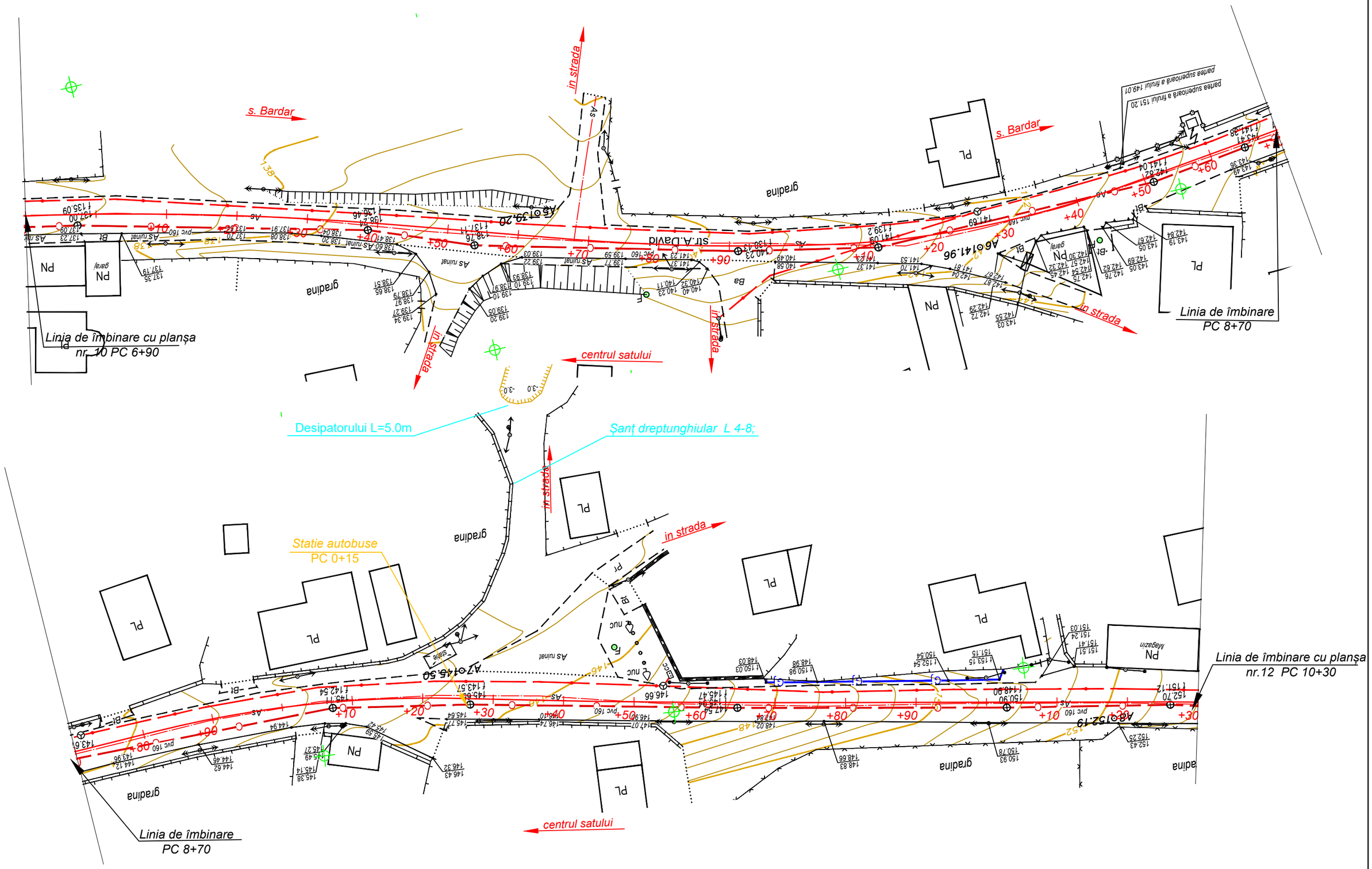

Inv. Nr	Semnatura si data	Schimb Inv. Nr

Mod.	Nr. sec	Coala	Nr.doc	Semnat	Data	Obiect Nr.30/2023-SP-SL Plan Traseu PC 6+90 - PC 10+30Sc. 1:500	Planșa 5

Format A3

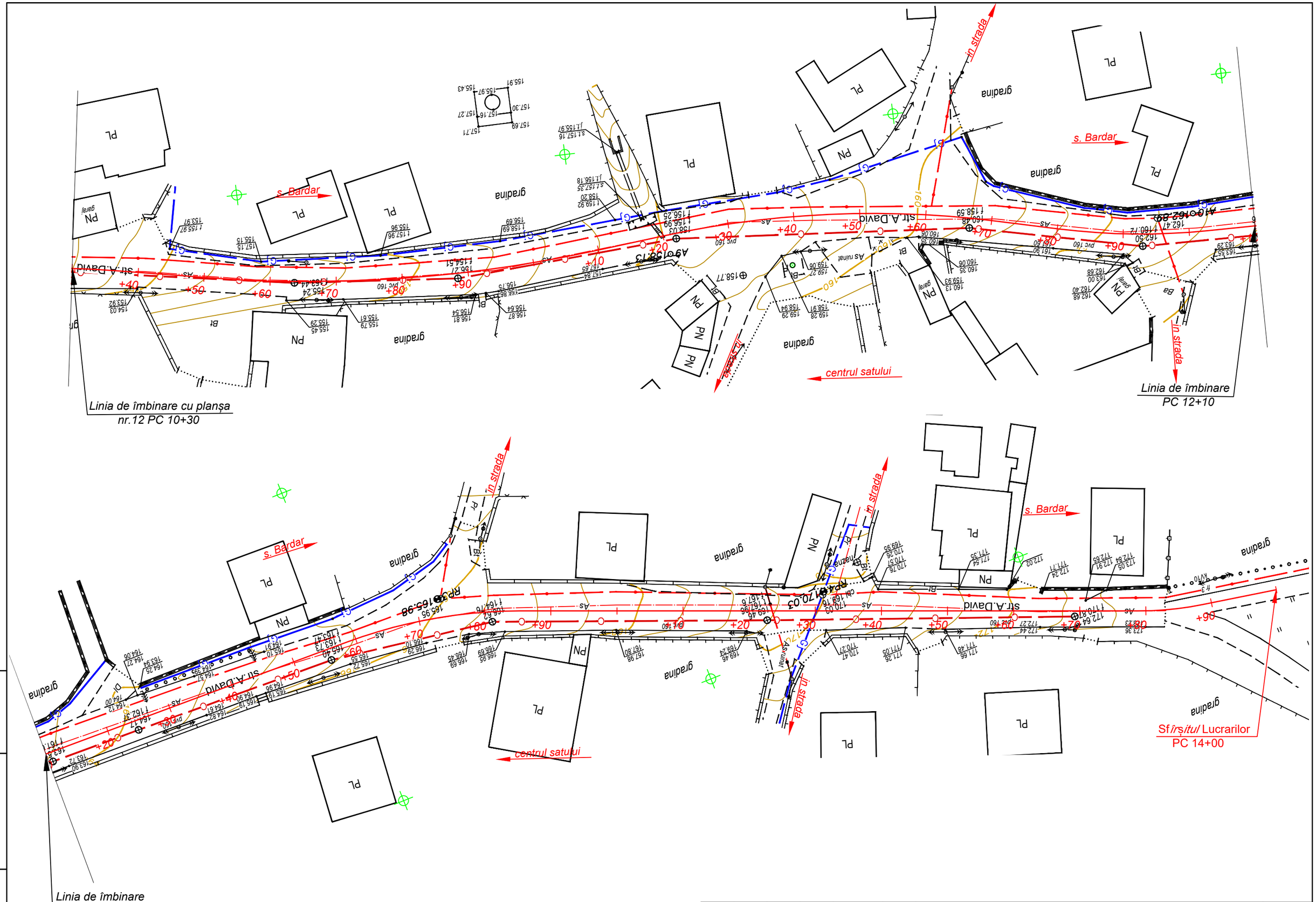

Schimb Inv. Nr	Semnatura si data	Inv. Nr

Mod.	Nr. sec	Coala	Nr.doc.	Semnat	Data	Obiect Nr.30/2023-SP-SL Plan Traseu PC 10+30 - PC 14+00 Sc. 1:500	Planşa 6

Format A3

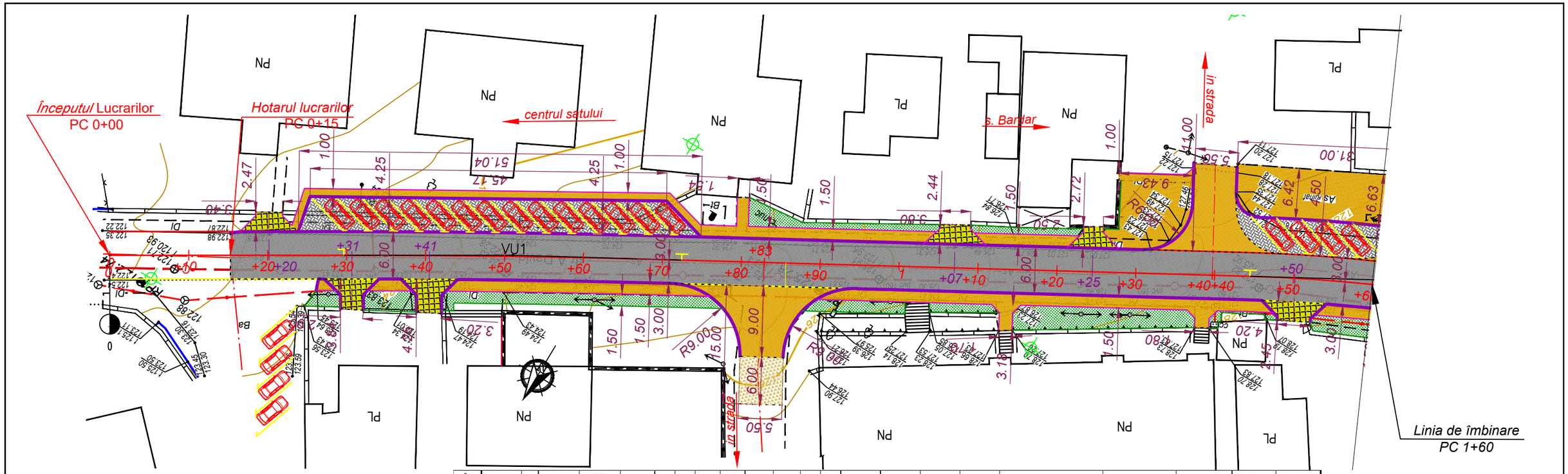

ÎT	0+00.00	0		0°0'0"																196150,18	220556,00
																	51,05	29,65	SE:58°54'42"		
VU1	0+51.05	0		1°38'5"	1500,00	0,00	0,00	21,40	21,40	42,80	42,80	0,15	0,00	0+29.65	0+29.65	0+72.45	0+72.45				196123,82	220512,29
																		117,54	72,04	SE:60°32'47"		
VU2	1+68.59	0		13°44'31"	200,00	0,00	0,00	24,10	24,10	47,97	47,97	1,45	0,23	1+44.49	1+44.49	1+92.46	1+92.46				196066,02	220409,93
																		92,93	33,64	SE:74°17'18"		
VU3	2+61.29	0		26°24'10"	150,00	0,00	0,00	35,19	35,19	69,12	69,12	4,07	1,25	2+26.10	2+26.10	2+95.22	2+95.22				196040,86	220320,48
																		66,04	9,25	SE:79°18'32"		

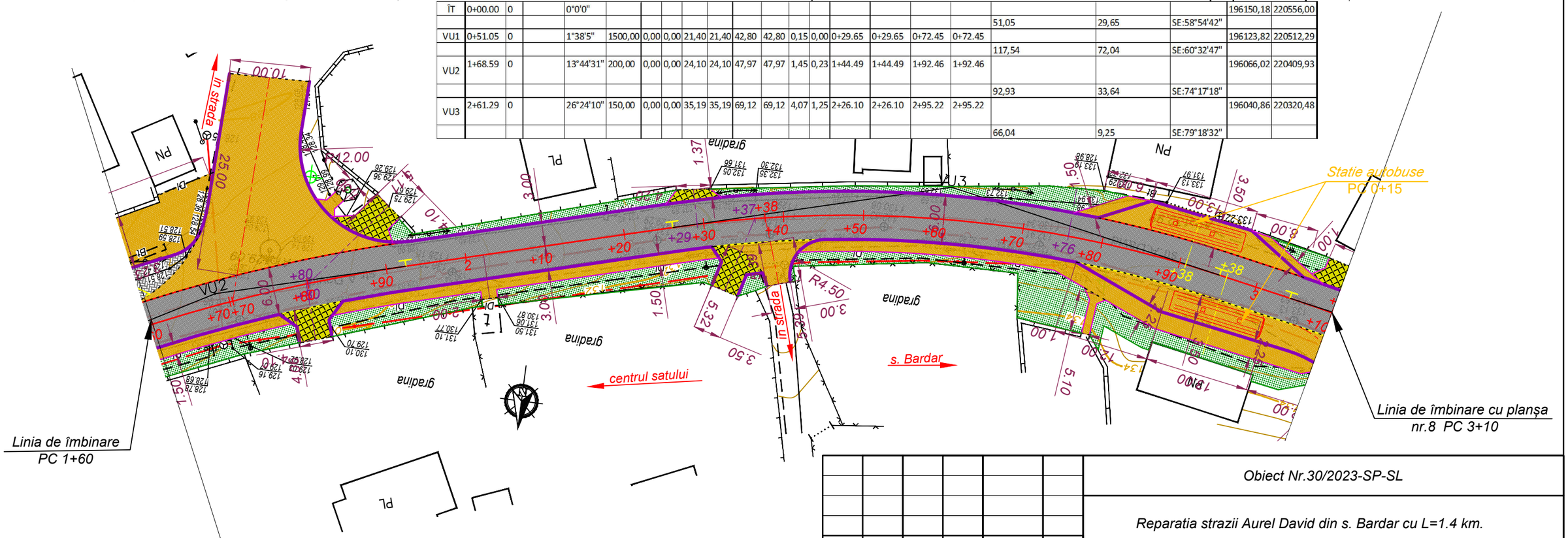

Acces *în curte*

Bordură nouă BR 100.30.15

Bordură nouă BR 100.20.8

Acostament consolidat cu insamintare

Partea carosabilă

Tip 1 Tip 2 Drum lateral

Trotuar

Mod.	Nr.sec.	Coala	Nr.doc.	Semnătură	Data
Administrator		C. Rosca			11.23
I.Ş.P.		C. Rosca			11.23
Elaborat		C.Vladislav			11.23
Contr. Norm.		C. Rosca			11.23

Obiect Nr.30/2023-SP-SL

Reparatia strazii Aurel David din s. Bardar cu L=1.4 km.

Faza	Planşa	Planşe
PE	7	

Plan Traseu
PC 0+00 - PC 3+00
Sc. 1:500

ArtProFact SRL

Format A3

Schimb Inv. Nr

Semnatura si data

Inv. Nr

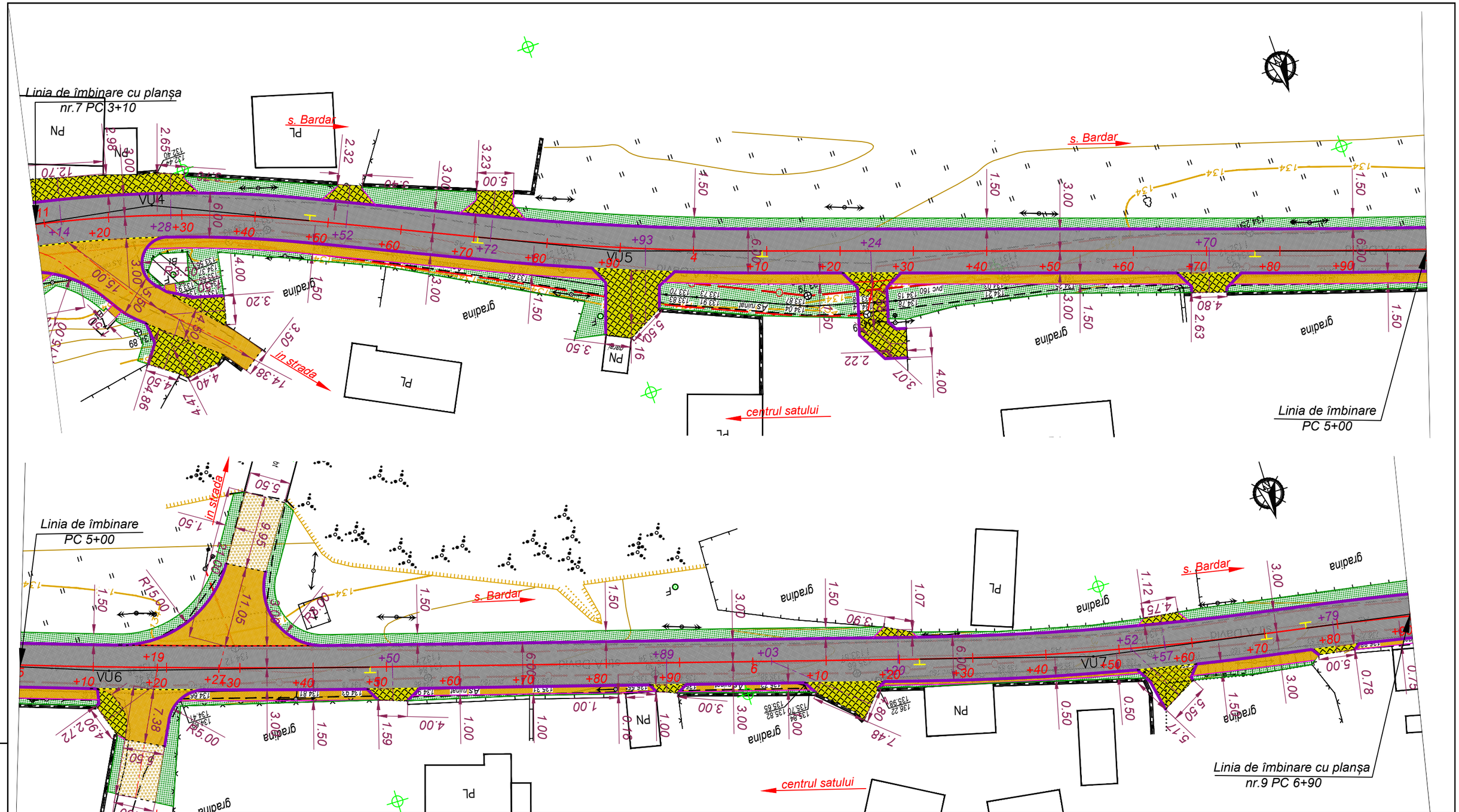

VU4	3+26.08	0		14°29'4"	170,00	0,00	0,00	21,60	21,60	42,98	42,98	1,37	0,23	3+04.48	3+04.48	3+47.45	3+47.45				196053,11	220255,58
																		64,12	23,09	SE:64°49'28"		
VU5	3+89.97	0	5°33'40"		400,00	0,00	0,00	19,43	19,43	38,82	38,82	0,47	0,03	3+70.54	3+70.54	4+09.37	4+09.37				196080,39	220197,55
																		122,25	67,23	SE:70°23'9"		
VU6	5+12.19	0	3°23'52"		1200,00	0,00	0,00	35,59	35,59	71,16	71,16	0,53	0,02	4+76.60	4+76.60	5+47.76	5+47.76				196121,42	220082,39
																		134,31	74,98	SE:73°47'1"		
VU7	6+46.48	0	6°47'33"		400,00	0,00	0,00	23,74	23,74	47,42	47,42	0,70	0,06	6+22.74	6+22.74	6+70.16	6+70.16				196158,93	219953,43
																		62,56	5,53	SE:80°34'34"		

Acces *în curte*

Bordură nouă BR 100.30.15

Bordură nouă BR 100.20.8

Partea carosabilă

Tip 1 Tip 2 *Drum lateral*

Acostament consolidat cu insamintare

Trotuar

Mod.	Nr. sec	Coala	Nr.doc.	Semnat	Data

Obiect Nr.30/2023-SP-SL
Plan Traseu
PC 5+00 - PC 6+90 Sc. 1:500

Planșa 8

Schimb Inv. Nr

Semnatura si data

Inv. Nr

Format A3

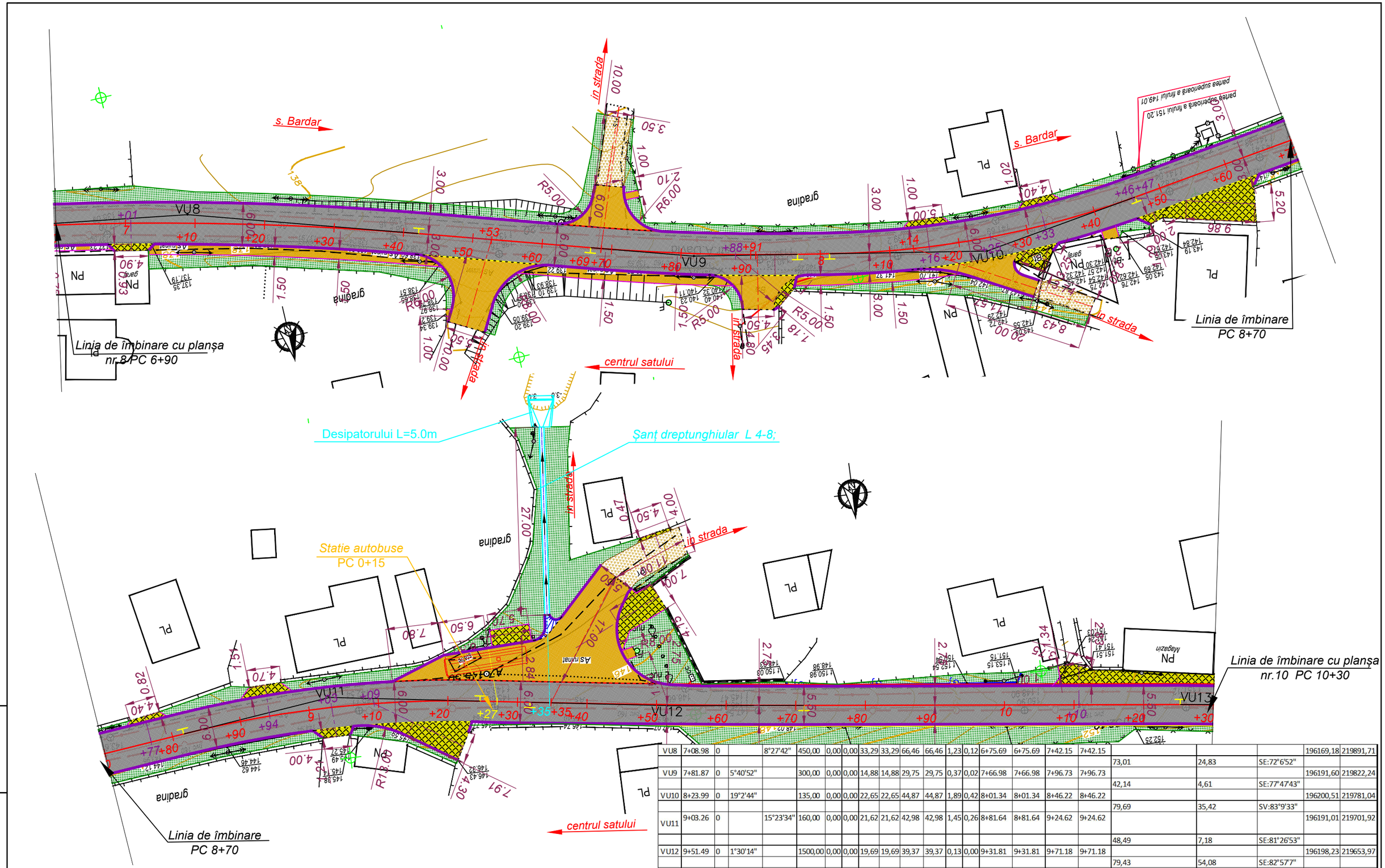

VU8	7+08.98	0		8°27'42"	450,00	0,00	0,00	33,29	33,29	66,46	66,46	1,23	0,12	6+75.69	6+75.69	7+42.15	7+42.15				196169,18	219891,71
																		73,01	24,83	SE:72°6'52"		
VU9	7+81.87	0	5°40'52"		300,00	0,00	0,00	14,88	14,88	29,75	29,75	0,37	0,02	7+66.98	7+66.98	7+96.73	7+96.73				196191,60	219822,24
																		42,14	4,61	SE:77°47'43"		
VU10	8+23.99	0	19°2'44"		135,00	0,00	0,00	22,65	22,65	44,87	44,87	1,89	0,42	8+01.34	8+01.34	8+46.22	8+46.22				196200,51	219781,04
																		79,69	35,42	SV:83°9'33"		
VU11	9+03.26	0		15°23'34"	160,00	0,00	0,00	21,62	21,62	42,98	42,98	1,45	0,26	8+81.64	8+81.64	9+24.62	9+24.62				196191,01	219701,92
																		48,49	7,18	SE:81°26'53"		
VU12	9+51.49	0	1°30'14"		1500,00	0,00	0,00	19,69	19,69	39,37	39,37	0,13	0,00	9+31.81	9+31.81	9+71.18	9+71.18				196198,23	219653,97
																		79,43	54,08	SE:82°57'7"		
VU13	10+30.92	1		4°19'12"	150,00	0,00	0,00	5,66	5,66	11,31	11,31	0,11	0,01	10+25.26	10+25.26	10+36.57	10+36.57				196207,97	219575,14
																		27,68	16,69	SE:78°37'55"		
VU14	10+58.59	1	4°41'30"		130,00	0,00	0,00	5,33	5,33	10,65	10,65	0,11	0,01	10+53.27	10+53.27	10+63.91	10+63.91				196213,43	219548,00
																		29,85	3,77	SE:83°19'25"		

Acces *în curte*

Bordură nouă BR 100.30.15

Bordură nouă BR 100.20.8

Partea carosabilă

Tip 1 Tip 2 *Drum lateral*

Trotuar

Acostament consolidat cu insamintare

Mod.	Nr. sec	Coala	Nr.doc.	Semnat	Data

Obiect Nr.30/2023-SP-SL
Plan Traseu
PC 6+90 - PC 10+30Sc. 1:500

Planșa 9

Schimb Inv. Nr

Semnatura si data

Inv. Nr

Format A3

VU15	10+88.43	1	11°51'1"		200,00	0,00	0,00	20,76	20,76	41,37	41,37	1,07	0,15	10+67.68	10+67.68	11+09.04	11+09.04				196216,90	219518,36
																		57,32	10,99	SV:84°49'34"		
VU16	11+45.61	1		19°21'1"	150,00	0,00	0,00	25,57	25,57	50,66	50,66	2,16	0,49	11+20.04	11+20.04	11+70.70	11+70.70				196211,73	219461,27
																		46,48	9,56	SE:75°49'25"		
VU17	11+91.60	1	12°56'56"		100,00	0,00	0,00	11,35	11,35	22,60	22,60	0,64	0,10	11+80.26	11+80.26	12+02.86	12+02.86				196223,11	219416,20
																		80,61	55,78	SE:88°46'22"		
VU18	12+72.12	1		20°23'10"	75,00	0,00	0,00	13,49	13,49	26,69	26,69	1,20	0,29	12+58.63	12+58.63	12+85.32	12+85.32				196224,84	219335,61
																		111,96	93,50	SE:68°23'12"		
VU19	13+83.79	1	11°21'57"		50,00	0,00	0,00	4,98	4,98	9,92	9,92	0,25	0,03	13+78.82	13+78.82	13+88.73	13+88.73				196266,08	219231,52
																		16,24	11,27	SE:79°45'9"		
ST	14+00.00	1		0°0'0"																	196268,97	219215,54

Acostament consolidat cu insamintare

Acces *în curte*

Partea carosabilă

Bordură nouă BR 100.30.15

Tip 1 Tip 2 *Drum lateral*

Bordură nouă BR 100.20.8

Trotuar

Mod.	Nr. sec	Coala	Nr.doc.	Semnat	Data

Obiect Nr.30/2023-SP-SL
Plan Traseu
PC 10+30 - PC 14+00 Sc. 1:500

Planșa 10

Format A3

Schimb Inv. Nr

Semnatura si data

Inv. Nr

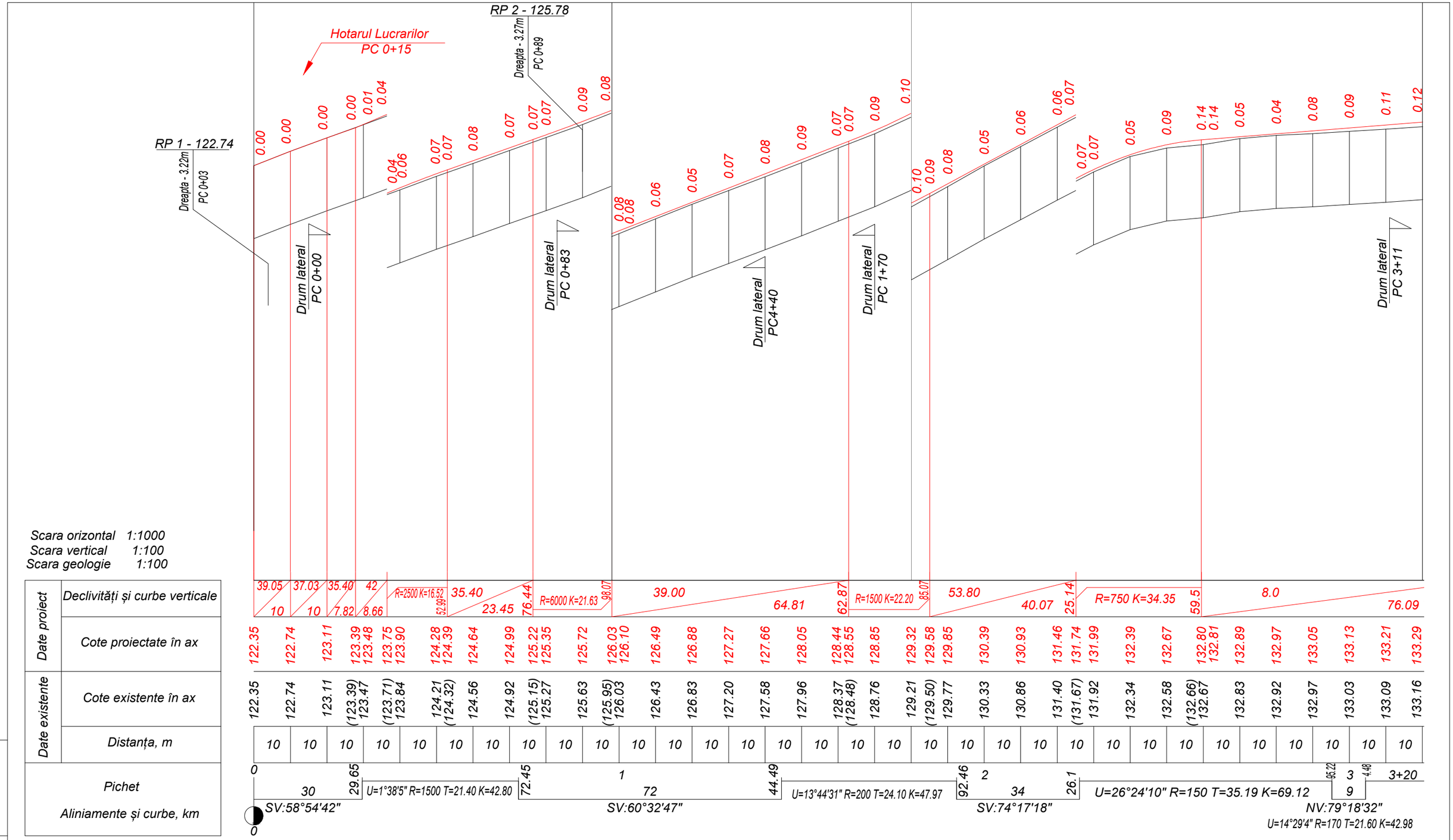

Semne conventionale

1. Rambleu de sol: piatra sparta,
2. Rambleu din sol, solid, p.8g, p.39a
3. Argila lutoasa

Mod.	Nr.sec.	Coala	Nr.doc.	Semnătură	Data
Administrator		C. Rosca			11.23
I.Ş.P.		C. Rosca			11.23
Elaborat		C.Vladislav			11.23
Contr. Norm.		C. Rosca			11.23

Obiect Nr.30/2023-SP-SL

Reparatia strazii Drum lateral din s. Bardar cu L=1.4 km.

Faza	Planşa	Planşe
PE	11	

Profil longitudinal
PC 0+00 - PC 3+20
Sc. 1:100

ArtProFact SRL

Format A3

Schimb Inv. Nr

Semnatura si data

Inv. Nr

Scara orizontal 1:1000
Scara vertical 1:100
Scara geologie 1:100

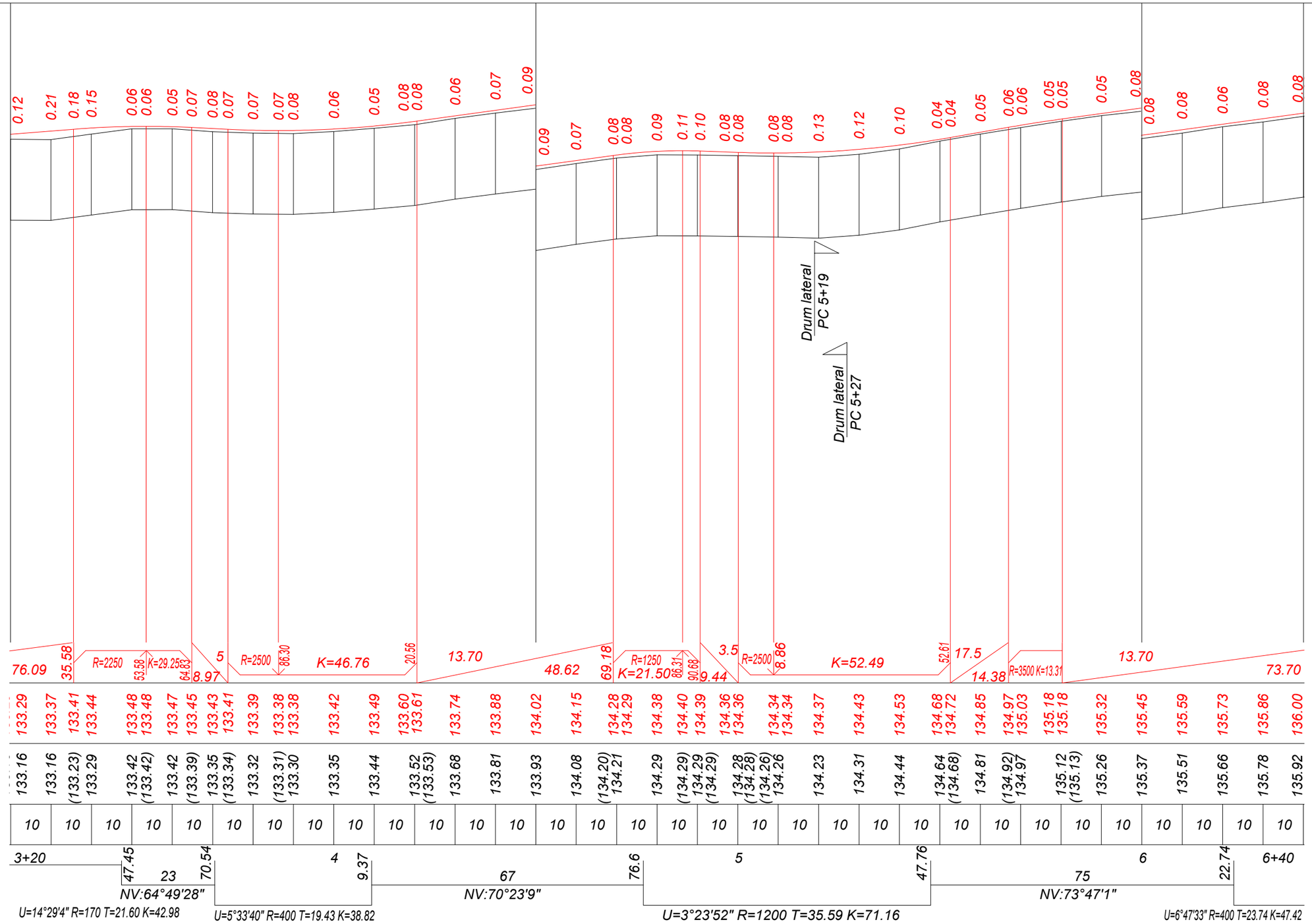

Date proiect	Declivități și curbe verticale	
Date proiect	Cote proiectate în ax	
Date existente	Cote existente în ax	
Date existente	Distanța, m	
Pichet Aliniamente și curbe, km		

Semne conventionale

1. Rambleu de sol: piatra sparta,
2. Rambleu din sol, solid, p.8g, p.39a
3. Argila lutoasa

Mod.	Nr. sec	Coala	Nr.doc	Semnat	Data

Obiect Nr.30/2023-SP-SL

Profil longitudinal PC 3+20 - PC 6+40
Sc. 1:100

Planşa 12

Schimb Inv. Nr | Semnatura si data | Inv. Nr

Format A3

Scara orizontal 1:1000
Scara vertical 1:100
Scara geologie 1:100

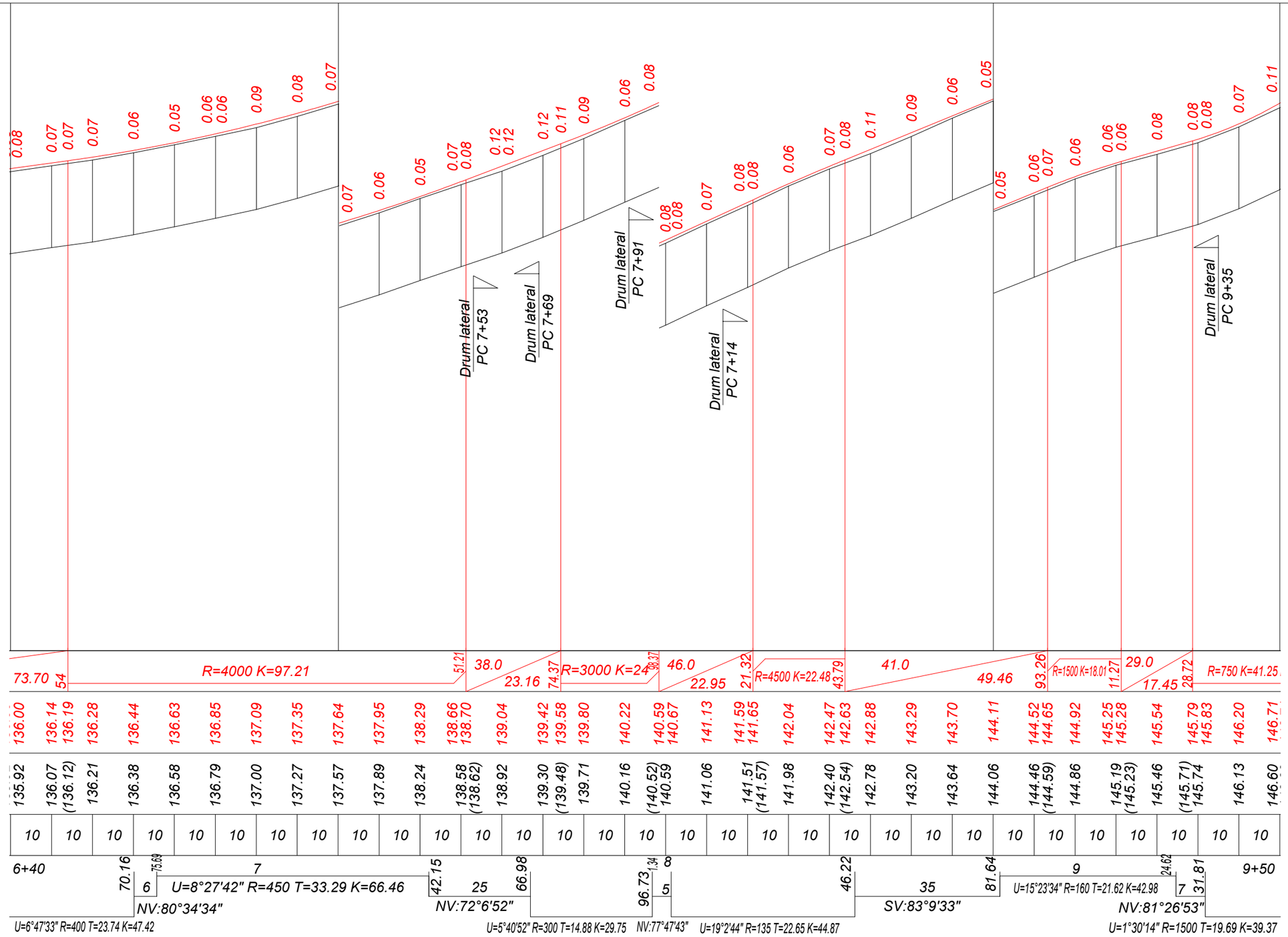

Date proiect	Declivități și curbe verticale	
Date proiect	Cote proiectate în ax	
Date existente	Cote existente în ax	
Date existente	Distanța, m	
Pichet Aliniamente și curbe, km		

Semne conventionale

1. Rambleu de sol: piatra sparta,
2. Rambleu din sol, solid, p.8g, p.39a
3. Argila lutoasa

Mod.	Nr. sec.	Coala	Nr.doc.	Semnat	Data

Obiect Nr.30/2023-SP-SL

Profil longitudinal PC 6+40 - PC 9+50
Sc. 1:100

Planşa 13

Schimb Inv. Nr | Semnatura si data | Inv. Nr

Format A3

Scara orizontal 1:1000
Scara vertical 1:100
Scara geologie 1:100

Date proiect	Declivități și curbe verticale	R=750 K=41.25; 69.96; 84.0; 44.18; 14.15; 79.0; 22.43; 36.58; R=850 K=32.29; 68.87; 41; 3.29; R=1750 K=24.5; 96.66; 55.0; 11.16; R=1000 K=15; 22.83; 40; 5.14; R=1100 K=36.30; 64.27; 73.0; 21.82; 86.09; R=1100 K=36.30; 22.39; 40.0; 32.4; 54.79; R=1500 K=48
	Cote proiectate în ax	146.71; 147.35; 148.12; 148.12; 148.96; 149.80; 150.64; 151.48; 151.83; 152.29; 153.08; 153.60; 153.87; 154.56; 155.13; 155.54; 155.68; 156.02; 156.50; 156.85; 157.04; 157.47; 157.58; 158.06; 158.18; 158.38; 158.47; 158.93; 159.49; 160.13; 160.44; 160.85; 161.58; 162.03; 162.31; 162.96; 163.51; 163.98; 164.08; 164.38; 164.78; 165.18; 165.38; 165.59; 166.06
Date existente	Cote existente în ax	146.60; 147.24; (148.00); 148.00; 148.83; 149.72; 150.57; 151.39; (151.73); 152.20; 152.97; (153.50); 153.77; 154.46; 155.06; (155.43); 155.47; (155.57); 155.91; 156.37; (156.73); 156.90; (157.35); 157.48; 158.01; (158.12); (158.30); 158.37; 158.84; 159.40; 160.03; (160.31); 160.69; 161.47; (161.93); 162.22; 162.90; 163.42; 163.89; (163.99); 164.31; 164.72; 165.12; (165.30); 165.50; 165.90
	Distanța, m	10; 10; 10; 10; 10; 10; 10; 10; 10; 10; 10; 10; 10; 10; 10; 10; 10; 10; 10; 10; 10; 10; 10; 10; 10; 10; 10; 10; 10; 10; 10; 10; 10; 10; 10
	Pichet	9+50; 10; 11; 12; 12+70
	Aliniamente și curbe, km	71.18; 54; 25.26; 36.57; 17; 53.27; 63.91; 67.68; 4; 9.04; 11; 20.04; 70.7; 10; 80.26; 2.86; 56; 58.63; NV:82°57'7"; NV:78°37'55"; SV:84°49'34"; NV:75°49'25"; NV:88°46'22"; U=19°21'1" R=150 T=25.57 K=50.66; U=1°30'14" R=1500 T=19.69 K=39.37; U=4°19'12" R=150 T=5.66 K=11.31; NV:83°19'25"; U=4°41'30" R=130 T=5.33 K=10.65; U=11°51'1" R=200 T=20.76 K=41.37; U=12°56'56" R=100 T=11.35 K=22.60; U=20°23'10" R=75 T=13.49 K=26.69

Drum lateral PC 11+37
Drum lateral PC 11+54
Drum lateral PC 11+96

Semne conventionale

1. Rambleu de sol: piatra sparta,
2. Rambleu din sol, solid, p.8g, p.39a
3. Argila lutoasa

Schimb Inv. Nr	Semnatura si data	Inv. Nr

Mod.	Nr. sec.	Coala	Nr.doc.	Semnat	Data

Obiect Nr.30/2023-SP-SL

Profil longitudinal PC 9+50 - PC 12+70
Sc. 1:100

Planşa 14

Format A3

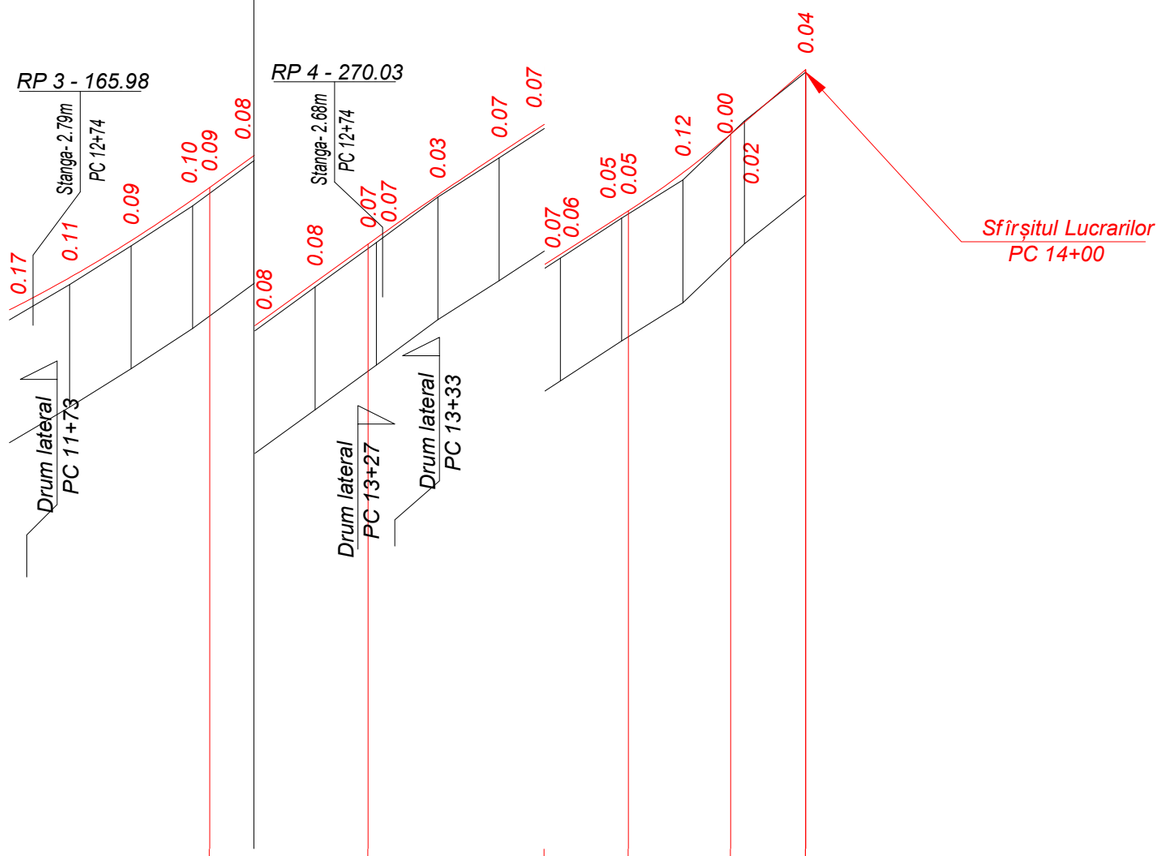

Scara orizontal 1:1000
Scara vertical 1:100
Scara geologie 1:100

Date proiect	Declivităţi şi curbe verticale	R=1500 K=48	2.79	72.0	25.87	28.66	R=3500 K=28.72	57.37	63.8	13.73	R=750 K=16.65	87.75	86	12.25
Date proiect	Cote proiectate în ax	166.06	166.60	167.20	167.87 168.06	168.58	169.30	169.93 170.02	170.72	171.40	171.88 172.04	172.68 172.75	173.37	174.00 174.19	175.05
Date existente	Cote existente în ax	165.90	166.48	167.11	167.77 (167.97)	168.50	169.23	(169.85) 169.95	170.69	171.33	(171.81) 171.98	172.63 (172.70)	173.25	(174.00) 174.22	175.01
Date existente	Distanţa, m	10	10	10	10	10	10	10	10	10	10	10	10	10
Pichet Aliniamente şi curbe, km		12+70	85.32	13	93						78.82	88.73	11	14

NV:68°23'12"

NV:79°45'9"

U=20°23'10" R=75 T=13.49 K=26.69

U=11°21'57" R=50 T=4.98 K=9.92

Semne conventionale

1. Rambleu de sol: piatra sparta,
2. Rambleu din sol, solid, p.8g, p.39a
3. Argila lutoasa

Schimb Inv. Nr	Semnatura si data	Inv. Nr

Mod.	Nr. sec.	Coala	Nr.doc.	Semnat	Data

Obiect Nr.30/2023-SP-SL

Profil longitudinal PC 12+70 - PC 14+00

Sc. 1:100

Planşa 15

Format A3

PROFIL TRANSVERSAL TIP I
PC 0+15 - PC 0+70
PC 1+50 - PC 1+60

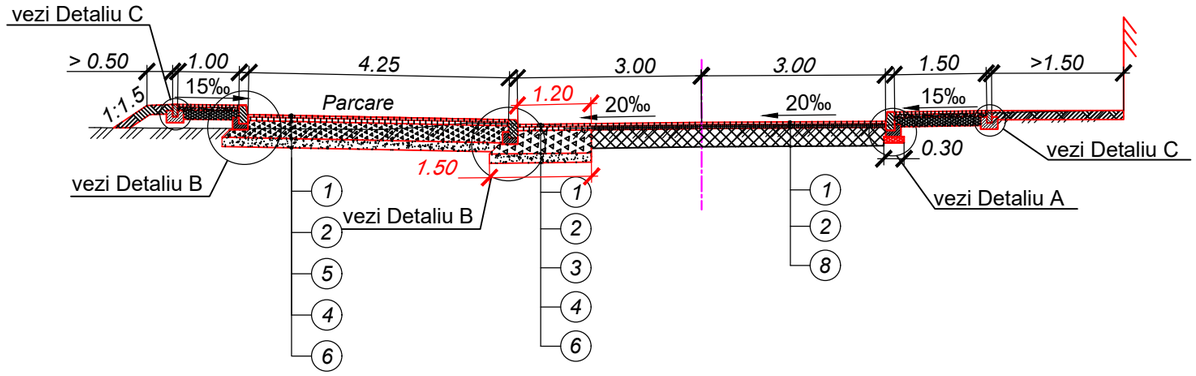

PROFIL TRANSVERSAL TIP II
PC 0+70 - PC 1+50

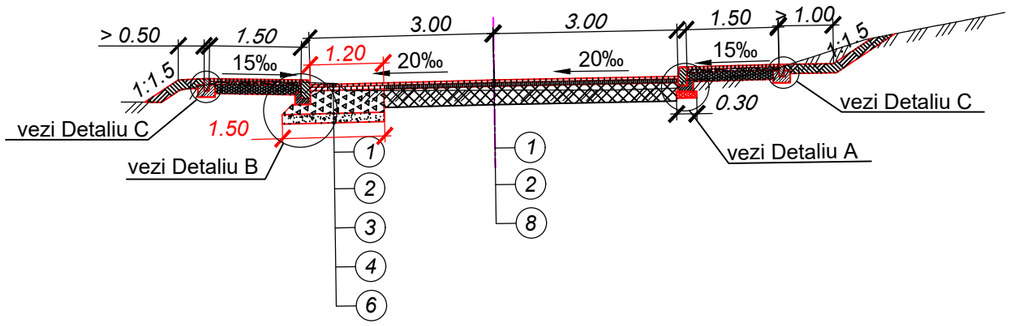

PROFIL TRANSVERSAL TIP III
PC 2+90 - PC 3+20
PC 9+10 - PC 9+30

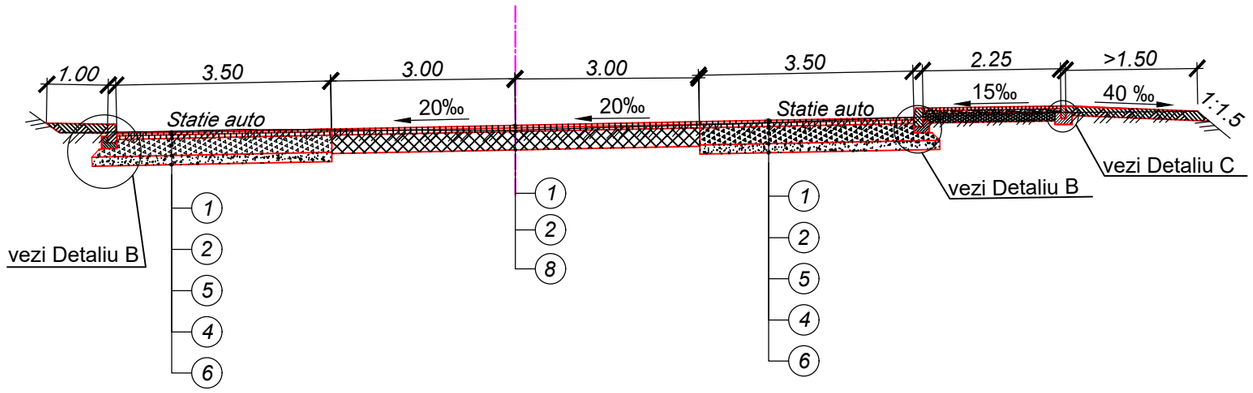

PROFIL TRANSVERSAL TIP IV
PC 1+60 - PC 2+90
PC 3+20 - PC 3+70
PC 4+70 - PC 5+50
PC 7+80 - PC 9+10
PC 9+50 - PC 10+00
PC 10+50 - PC 10+80

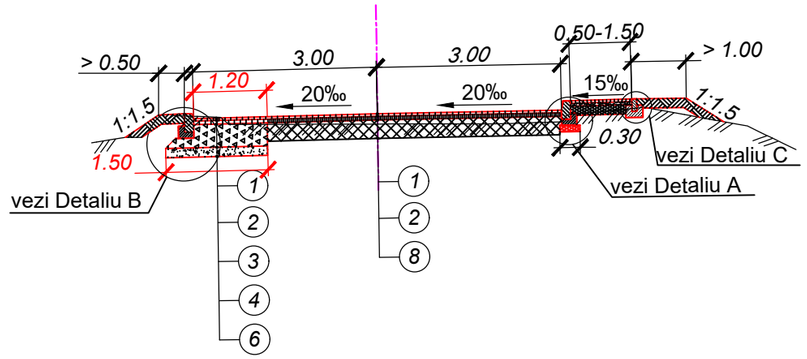

1 - Strat de rulare din beton asfaltic cu criblura BA 16. bitum 50/70 conform CP D.02.25:2021 — H-4 cm

2-Strat de rulare din beton asfaltic cu criblura BA 16. bitum 50/70 conform CP D.02.25:2021 — H-5 cm

3 - Strat de fundație din piatră (split) fracție mare;fr.8-31.50, LA_{30} , conform SR-EN 13242-A;2008 — H - 14 cm;

4 - Strat de fundație din piatră (split) fracție mare;fr.31.50-63, LA_{30} , conform SR-EN 13242-A;2008 — H - 16 cm;

5 - Strat de fundație din piatră (split) fracție mare;fr.8-31.50, LA_{30} , conform SR-EN 13242-A;2008 — H - 12 cm;

6 - Strat drenant din amestec de agregate grosier si agregate fine cu D ≤ 45 SM -EN 13242+A1: 2008 — H- 15 cm;

7 - Strat de egalizare ranforsare din beton asfaltic deschis cu criblura BAD 22,4. SR EN 13108 — Hmed - 6 cm;

8 - Sistem rutier existent — Hmed- 25 cm;

Mod.	Nr.sec.	Coala	Nr.doc.	Semnătură	Data
Administrator		C. Rosca			11.23
I.Ş.P.		C. Rosca			11.23
Elaborat		C.Vladislav			11.23
Contr. Norm.		C. Rosca			11.23

Obiect Nr.30/2023-SP-SL

Reparatia strazii Aurel David din s. Bardar cu L=1.4 km.

Faza	Planşa	Planşe
PE	16	

Profil transversal tip I-IV
Sc.1:100

ArtProFact SRL

Sc. 1:100 verticala
Sc. 1:100 orizontala

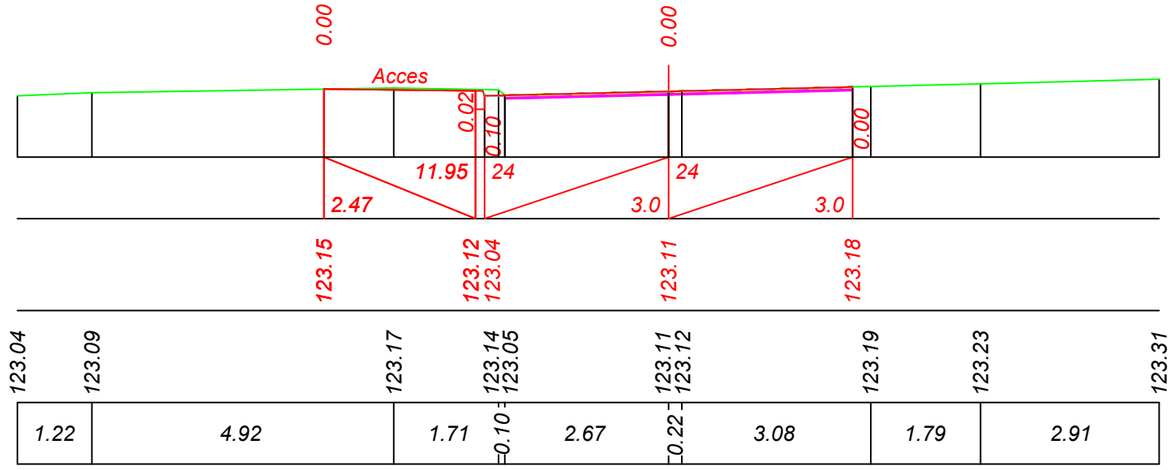

Date proiect	Declivitate distanţă, m	
	Cote, m	
Date existente	Cote, m	
	Distanta, m	

PC 0+20.00

Sc. 1:100 verticala
Sc. 1:100 orizontala

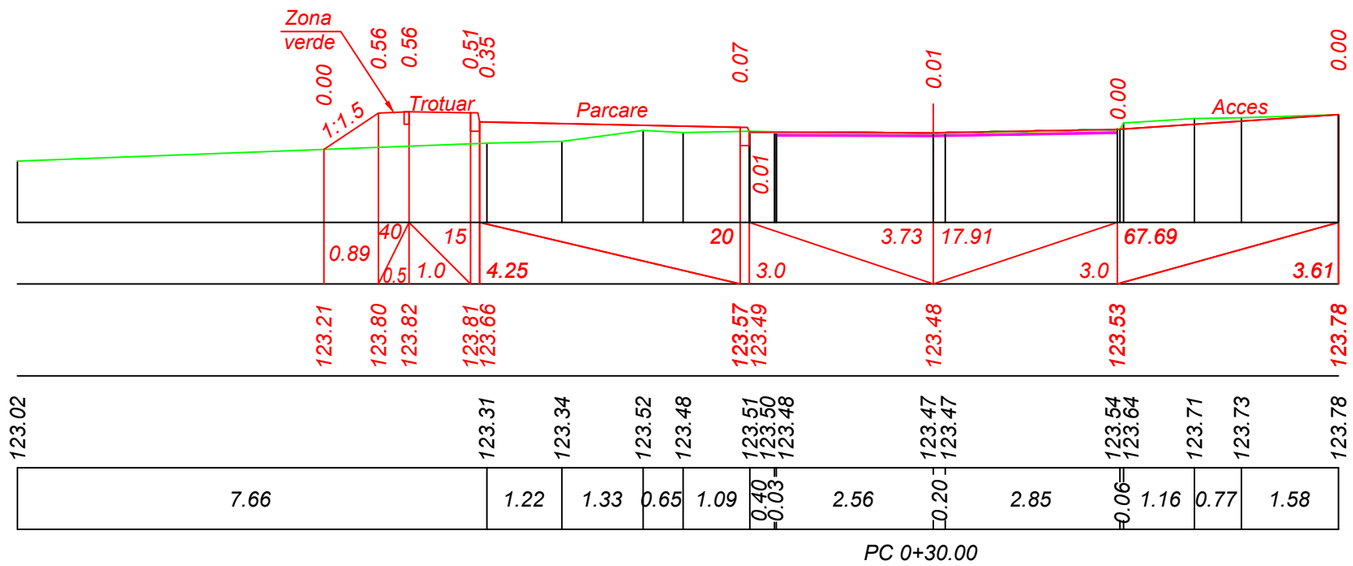

Date proiect	Declivitate distanţă, m	
	Cote, m	
Date existente	Cote, m	
	Distanta, m	

PC 0+30.00

Mod.	Nr.sec.	Coala	Nr.doc.	Semnătură	Data
Administrator		C. Rosca			11.23
I.Ş.P.		C. Rosca			11.23
Elaborat		C.Vladislav			11.23
Contr. Norm.		C. Rosca			11.23

Obiect Nr.30/2023-SP-SL

Reparatia strazii Aurel David din s. Bardar cu L=1.4 km.

Faza	Planşa	Planşe
PE	19	

Profil transversal
PC 0+20 - PC 0+30.
Sc. 1:100

ArtProFact SRL

Schimb Inv.Nr.

Semnatura si data

Inv. Nr.

Sc. 1:100 verticala
Sc. 1:100 orizontala

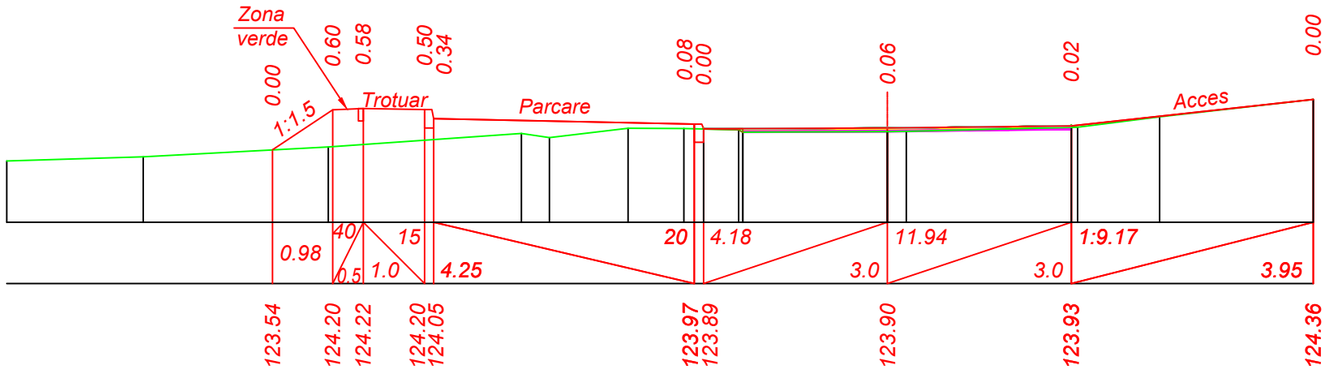

Date proiect	Declivitate distanţă, m	
	Cote, m	
Date existente	Cote, m	
	Distanta, m	

PC 0+40.00

Sc. 1:100 verticala
Sc. 1:100 orizontala

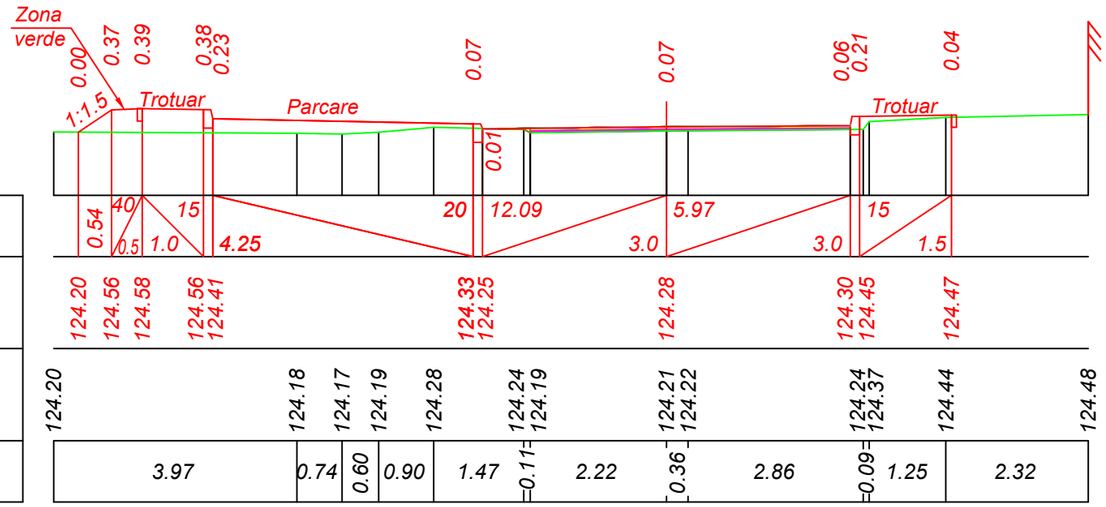

Date proiect	Declivitate distanţă, m	
	Cote, m	
Date existente	Cote, m	
	Distanta, m	

PC 0+50.00

Schimb Inv.Nr.	
Semnatura si data	
Inv. Nr.	

Mod.	Nr.sec.	Coala	Nr.doc.	Semnat	Data

Obiect Nr.30/2023-SP-SL
Profil transversal PC 0+40 - PC 0+50.

Coala 20

Sc. 1:100 verticala
Sc. 1:100 orizontala

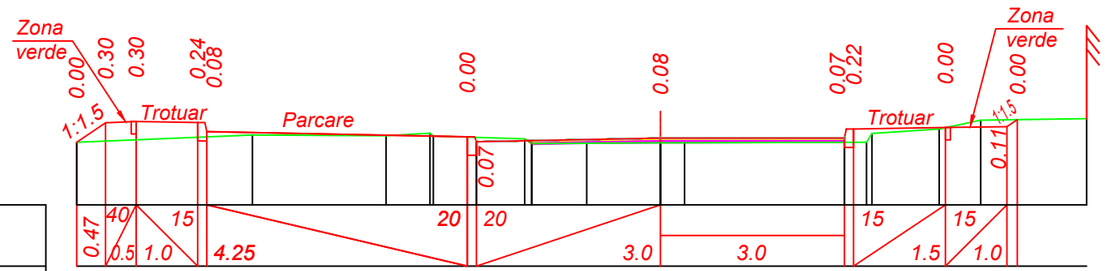

Date proiect	Cote, m	124.57	124.89	124.91	124.89 124.74		124.66 124.58		124.64		124.64 124.79		124.81	124.83 124.94		
Date existente	Cote, m	124.57			124.69	124.68	124.72 124.67	124.63 124.55		124.56 124.56		124.57 124.72		124.79	124.93	124.96
	Distanta, m	2.87			2.18	0.72	0.05 1.49	0.11	2.10	0.39	2.97	0.09	1.10	0.68	1.73	

PC 0+60.00

Sc. 1:100 verticala
Sc. 1:100 orizontala

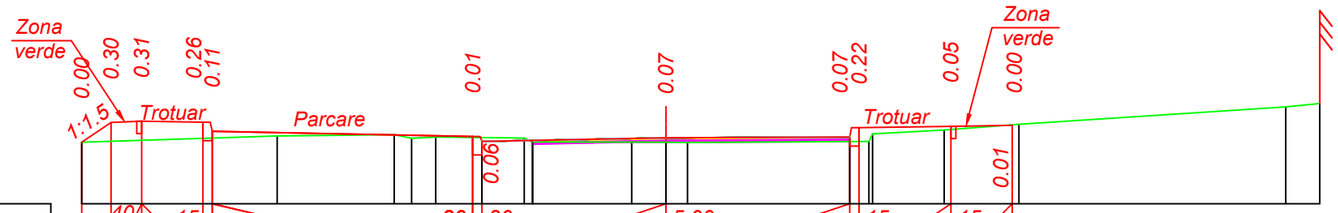

Date proiect	Cote, m	124.92	125.24	125.26	125.25 125.10		125.01 124.93		124.99		125.01 125.16		125.18	125.20			
Date existente	Cote, m	124.92			125.02	125.05 124.98	125.01	124.99 124.93		124.92 124.92		124.94 125.06		125.12	125.21		125.50 125.55
	Distanta, m	3.19			1.91	0.29 0.39	1.44	0.14	2.17	0.35	2.96	0.06	1.17	1.22	4.35		0.55

PC 0+70.00

Schimb Inv.Nr.	Semnatura si data	Inv. Nr.

Mod.	Nr.sec.	Coala	Nr.doc.	Semnat	Data	Obiect Nr.30/2023-SP-SL Profil transversal PC 0+60 - PC 0+70.	Coala 21

Sc. 1:100 verticala
Sc. 1:100 orizontala

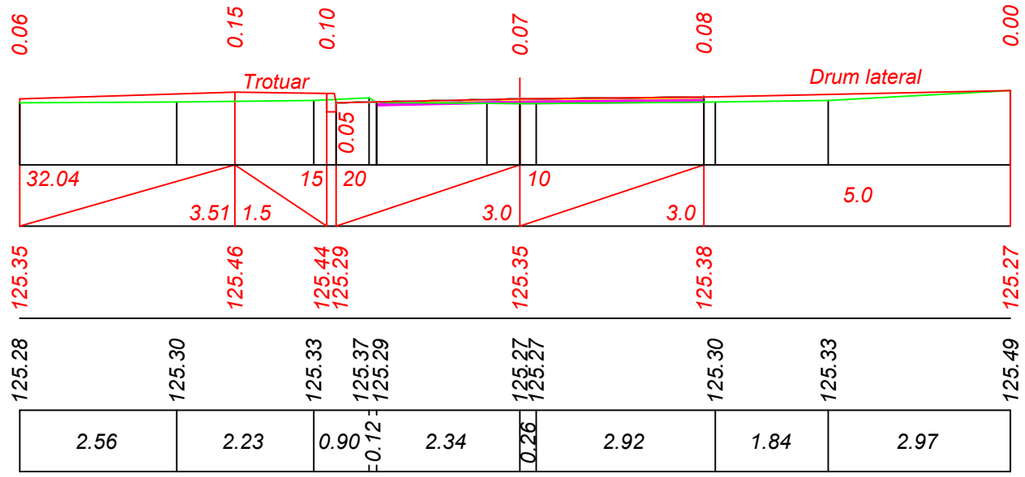

Date proiect	Declivitate distanţă, m	32.04; 3.51; 1.5; 15; 20; 3.0; 10; 3.0; 5.0
	Cote, m	125.35; 125.46; 125.44; 125.29; 125.35; 125.38; 125.27
Date existente	Cote, m	125.28; 125.30; 125.33; 125.37; 125.29; 125.27; 125.27; 125.30; 125.33; 125.49
	Distanta, m	2.56; 2.23; 0.90; 0.12; 2.34; 0.26; 2.92; 1.84; 2.97

PC 0+80.00

Sc. 1:100 verticala
Sc. 1:100 orizontala

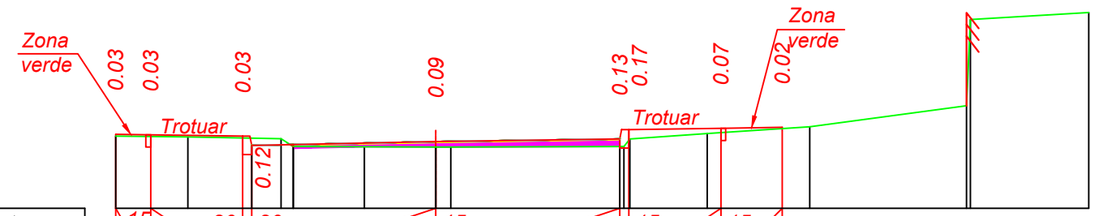

Date proiect	Declivitate distanţă, m	0.57; 1.5; 15; 20; 20; 3.0; 15; 3.0; 15; 1.5; 15; 1.0
	Cote, m	125.84; 125.83; 125.81; 125.66; 125.72; 125.76; 125.91; 125.93; 125.95
Date existente	Cote, m	125.81; 125.79; 125.77; 125.64; 125.63; 125.63; 125.64; 125.76; 125.85; 125.96; 126.30; 127.71; 127.82
	Distanta, m	1.18; 1.52; 0.20; 2.33; 0.25; 2.82; 0.09; 1.26; 1.67; 2.55; 0.06; 1.93

PC 0+90.00

Schimb Inv.Nr.	Semnatura si data	Inv. Nr.

Mod.	Nr.sec.	Coala	Nr.doc.	Semnat	Data

Obiect Nr.30/2023-SP-SL
Profil transversal PC 0+80 - PC 0+90.

Coala 22

Sc. 1:100 verticala
Sc. 1:100 orizontala

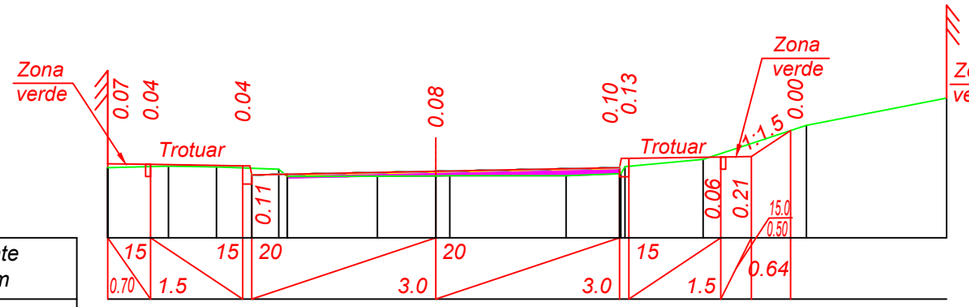

Date proiect	Declivitate distanţă, m	
	Cote, m	126.22 126.21 126.19 126.04 126.10 126.16 126.31 126.33 126.34 126.77
Date existente	Cote, m	126.16 126.19 126.17 126.14 126.02 126.03 126.03 126.03 126.06 126.18 126.30 126.85 127.29
	Distanta, m	0.99 0.78 1.02 0.14 2.42 0.23 1.90 0.89 0.07 1.27 1.68 2.28

PC 1+00.00

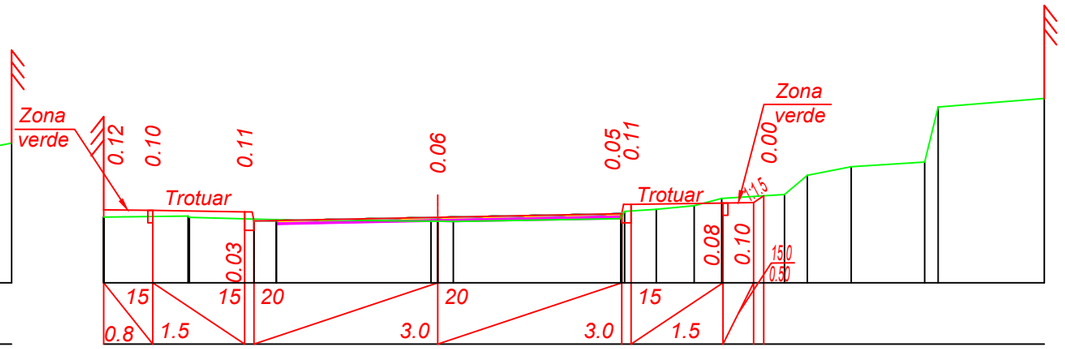

Date proiect	Declivitate distanţă, m	
	Cote, m	126.62 126.60 126.58 126.43 126.49 126.55 126.70 126.72 126.73 126.84
Date existente	Cote, m	126.50 126.51 126.49 126.45 126.43 126.43 126.47 126.59 126.62 126.68 126.80 126.86 127.18 127.32 127.40 128.29 128.43
	Distanta, m	1.38 0.02 1.42 2.63 0.25 2.73 0.06 0.52 0.62 0.45 1.03 0.37 0.71 1.20 0.22 1.73

PC 1+10.00

Sc. 1:100 verticala
Sc. 1:100 orizontala

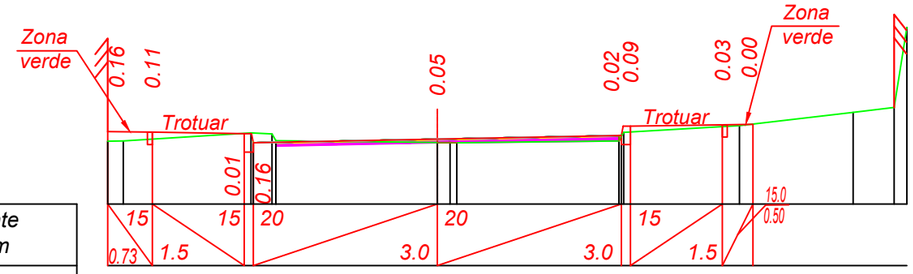

Date proiect	Declivitate distanţă, m	
	Cote, m	127.01 126.99 126.97 126.82 126.88 126.94 127.09 127.11 127.12
Date existente	Cote, m	126.85 126.85 126.98 126.97 126.86 126.83 126.82 126.85 126.99 127.10 127.32 127.40 128.70
	Distanta, m	0.26 2.08 0.34 0.06 2.63 0.32 2.65 0.08 1.89 1.86 0.67 0.21

PC 1+20.00

Schimb Inv.Nr.
Semnatura si data
Inv. Nr.

Mod.	Nr.sec.	Coala	Nr.doc.	Semnat	Data

Obiect Nr.30/2023-SP-SL
Profil transversal PC 1+00 - PC 1+20.

Coala 23

Sc. 1:100 verticala
Sc. 1:100 orizontala

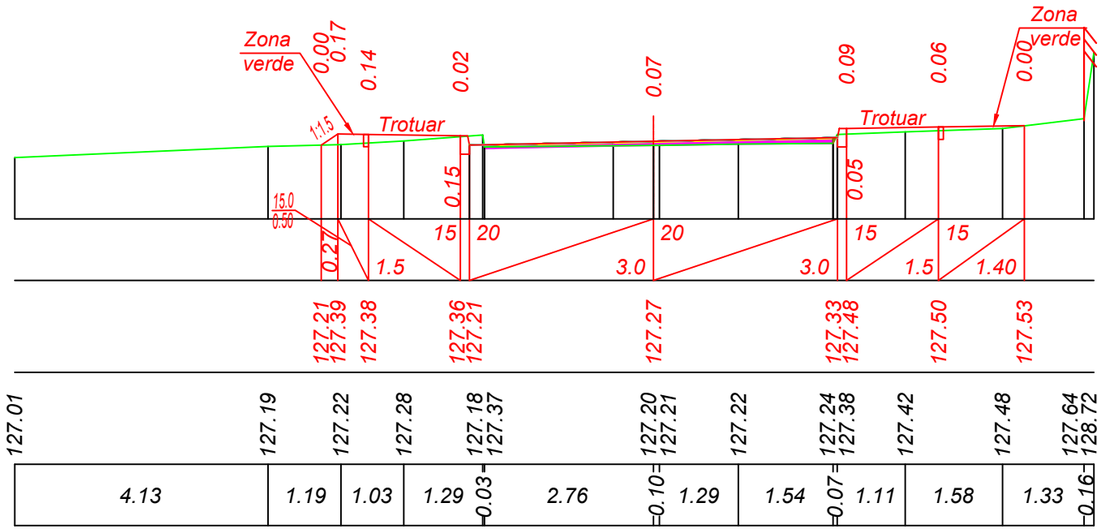

Date	Declivitate distanţă, m
proiect	Cote, m
Date existente	Cote, m
	Distanta, m

PC 1+30.00

Sc. 1:100 verticala
Sc. 1:100 orizontala

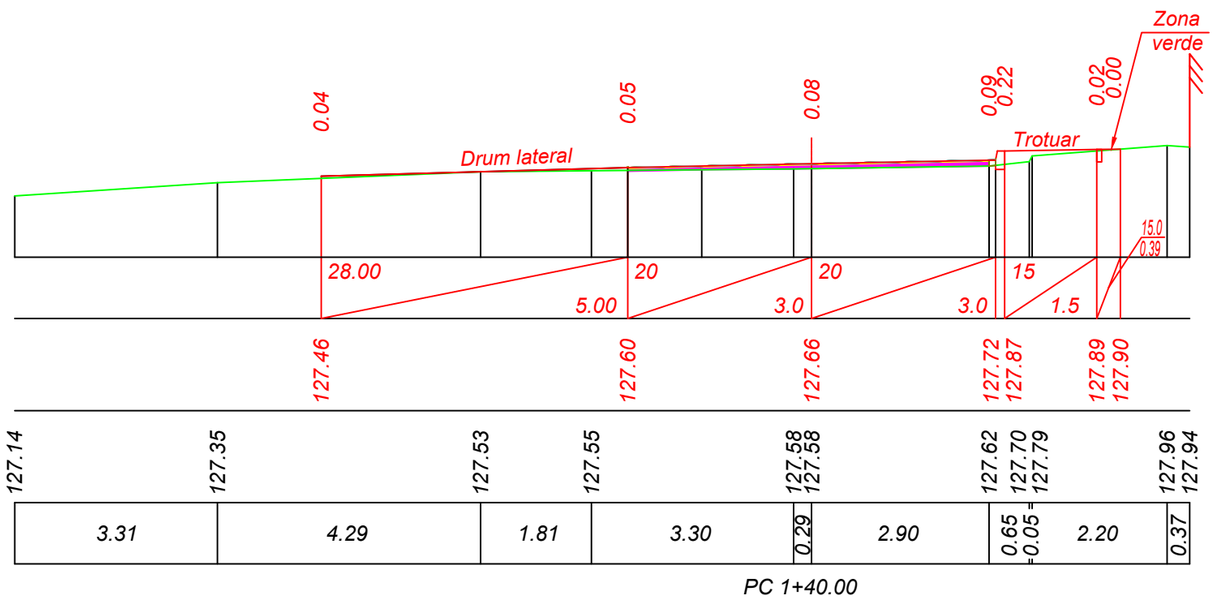

Date	Declivitate distanţă, m
proiect	Cote, m
Date existente	Cote, m
	Distanta, m

PC 1+40.00

Mod.	Nr.sec.	Coala	Nr.doc	Semnat	Data

Obiect Nr.30/2023-SP-SL
Profil transversal PC 1+30 - PC 1+40.

Coala 24

Schimb Inv.Nr
Semnatura si data
Inv. Nr.

Sc. 1:100 verticala
Sc. 1:100 orizontala

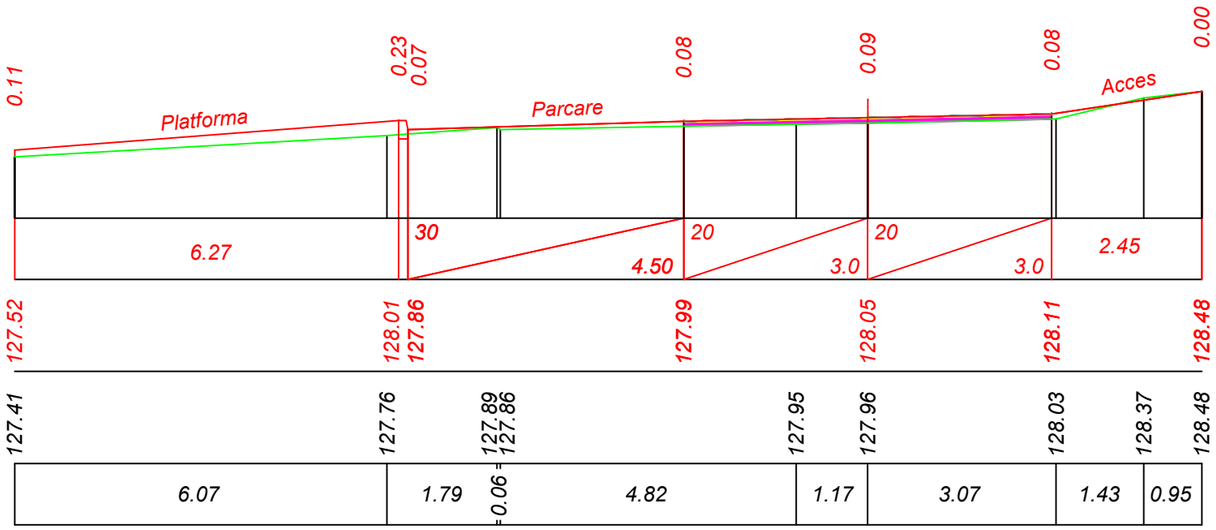

Date proiect	Declivitate distanţă, m	6.27; 30; 4.50; 20; 3.0; 20; 3.0; 2.45
	Cote, m	127.52; 128.01; 127.86; 127.99; 128.05; 128.11; 128.48
Date existente	Cote, m	127.41; 127.76; 127.89; 127.86; 127.95; 127.96; 128.03; 128.37; 128.48
	Distanta, m	6.07; 1.79; =0.06=; 4.82; 1.17; 3.07; 1.43; 0.95

Sc. 1:100 verticala
Sc. 1:100 orizontala

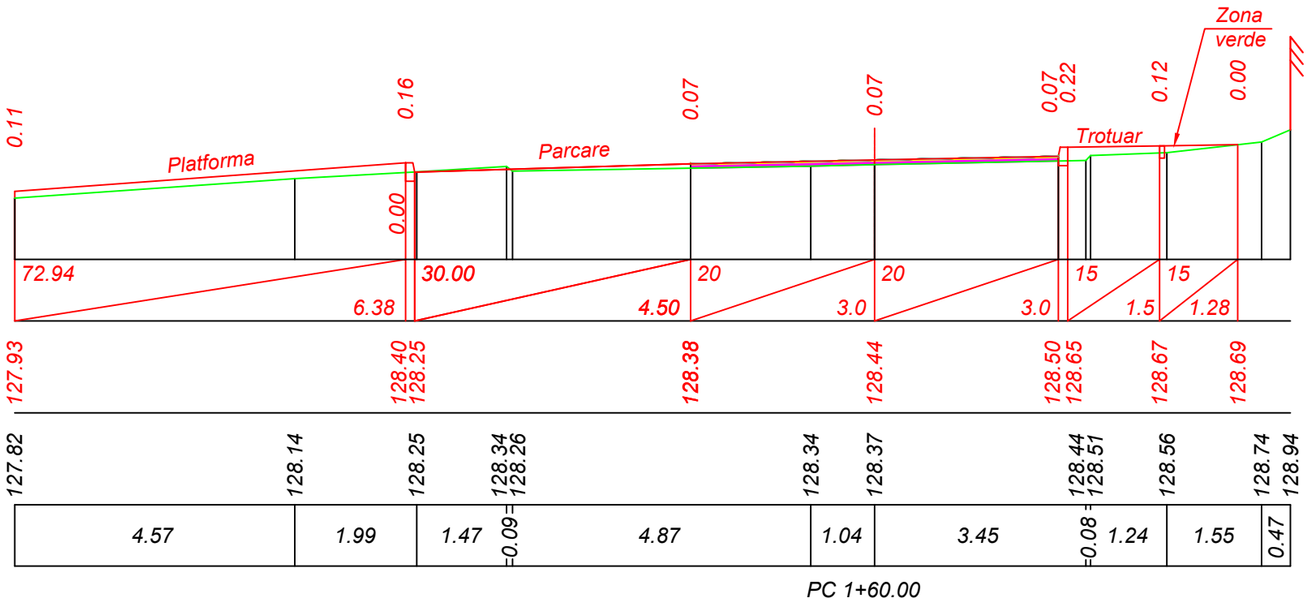

Date proiect	Declivitate distanţă, m	72.94; 6.38; 30.00; 4.50; 20; 3.0; 20; 3.0; 15; 1.5; 15; 1.28
	Cote, m	127.93; 128.40; 128.25; 128.38; 128.44; 128.50; 128.65; 128.67; 128.69
Date existente	Cote, m	127.82; 128.14; 128.25; 128.34; 128.26; 128.34; 128.37; 128.44; 128.51; 128.56; 128.74; 128.94
	Distanta, m	4.57; 1.99; 1.47; =0.09=; 4.87; 1.04; 3.45; =0.08=; 1.24; 1.55; 0.47

Schimb Inv.Nr.	
Semnatura si data	
Inv. Nr.	

Mod.	Nr.sec.	Coala	Nr.doc.	Semnat	Data

Obiect Nr.30/2023-SP-SL
Profil transversal PC 1+50 - PC 1+60.

Coala 25

Sc. 1:100 verticala
Sc. 1:100 orizontala

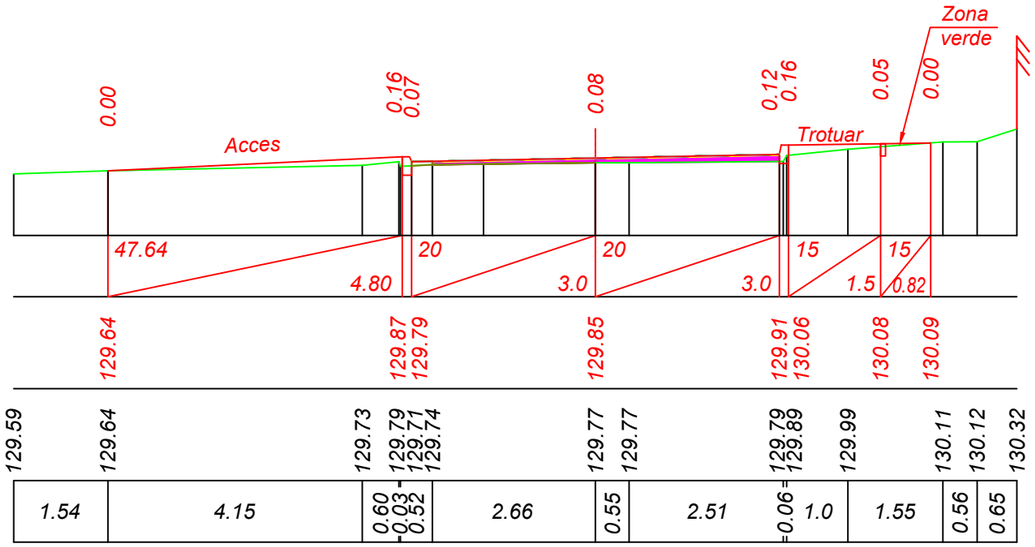

Date	Declivitate distanţă, m	47.64	4.80	20	3.0	20	3.0	15	1.5	15	0.82
proiect	Cote, m	129.64		129.87 129.79		129.85		129.91 130.06		130.08	130.09
Date existente	Cote, m	129.59	129.64	129.73	129.79 129.71 129.74	129.77	129.77	129.79 129.89	129.99	130.11	130.12	130.32
	Distanta, m	1.54	4.15	0.60 -0.03 0.52	2.66	0.55	2.51	-0.06 1.0	1.55	0.56	0.65

PC 1+90.00

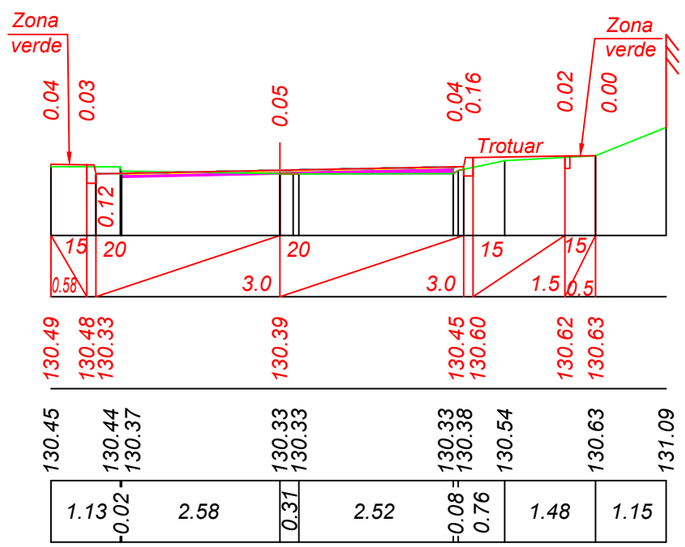

Date	Declivitate distanţă, m	15	0.58	20	3.0	20	3.0	15	1.5	15	0.5
proiect	Cote, m	130.49		130.48 130.33		130.39		130.45 130.60		130.62	130.63
Date existente	Cote, m	130.45	130.44 130.37	130.33 130.33		130.33 130.38	130.54		130.63	131.09	
	Distanta, m	1.13	-0.02	2.58	0.31	2.52	-0.08 0.76	1.48	1.15		

PC 2+00.00

Sc. 1:100 verticala
Sc. 1:100 orizontala

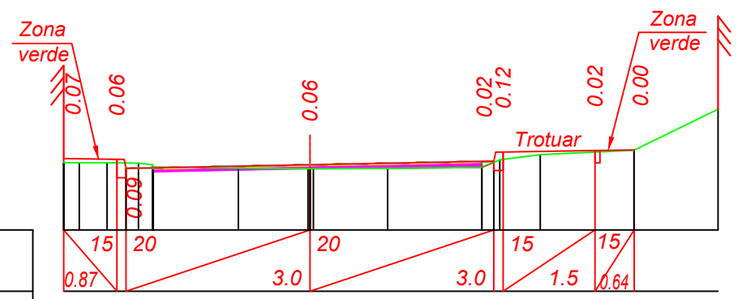

Date	Declivitate distanţă, m	15	0.87	20	3.0	20	3.0	15	1.5	15	0.64
proiect	Cote, m	131.03	131.02 130.87		130.93			130.99 131.14		131.16	131.17
Date existente	Cote, m	130.96 130.96	130.96	130.95 130.93 130.89	130.87	130.86 130.86	130.87	130.88 131.01	131.09	131.16	131.83
	Distanta, m	0.25 0.46	0.51	-0.23 -0.01	1.39	1.17	=0.06 1.21	1.54	0.29 0.66	1.53	1.37

PC 2+10.00

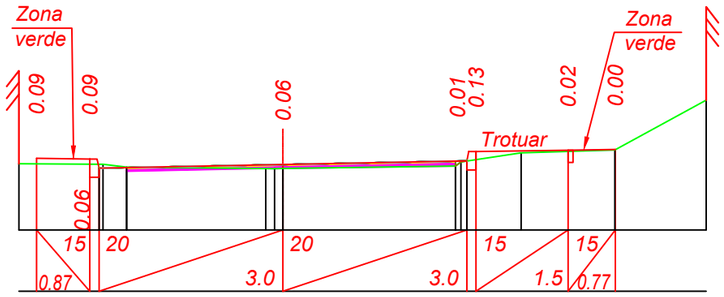

Date	Declivitate distanţă, m	15	0.87	20	3.0	20	3.0	15	1.5	15	0.77
proiect	Cote, m	131.57	131.55 131.40		131.46			131.52 131.67		131.70	131.71
Date existente	Cote, m	131.47	131.46 131.42		131.40 131.40			131.44 131.50	131.65	131.70	132.51
	Distanta, m	1.37	0.39	2.41	-0.13	2.81		=0.09 0.98	1.53	1.49	

PC 2+20.00

Schimb Inv.Nr	
Semnatura si data	
Inv. Nr.	

Mod.	Nr.sec.	Coala	Nr.doc	Semnat	Data

Obiect Nr.30/2023-SP-SL
Profil transversal PC 1+90 - PC 2+20.

Coala 27

Sc. 1:100 verticala
Sc. 1:100 orizontala

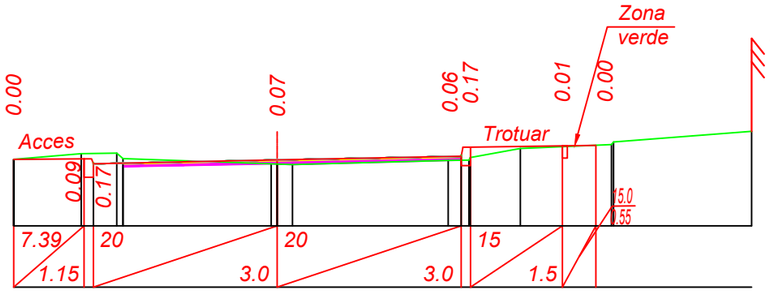

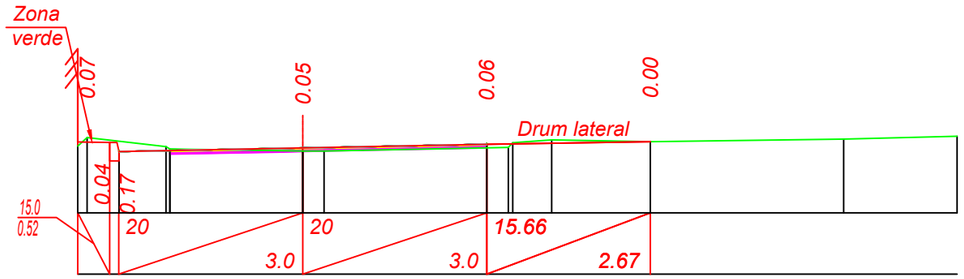

Date proiect	Cote, m	132.00	132.01 131.93	131.99	132.05 132.20	132.22	132.23																
Date existente	Cote, m	132.00	132.09	132.10 132.01	131.92 131.91	131.98	131.98 132.03	132.18	132.24 132.28	132.45													
	Distanta, m	1.10	0.58	-0.10	2.52	0.25	2.54	0.34	-0.02	0.82	1.49	-0.03	2.26										

PC 2+30.00

Date proiect	Cote, m	132.49	132.48 132.33	132.39	132.45	132.49																	
Date existente	Cote, m	132.42 132.56	132.41 132.38	132.34 132.34	132.40 132.48	132.52	132.49	132.54	132.58														
	Distanta, m	-0.15	1.29	-0.06	2.17	0.35	3.01	-0.07	0.64	1.61	3.15	1.85											

PC 2+40.00

Sc. 1:100 verticala
Sc. 1:100 orizontala

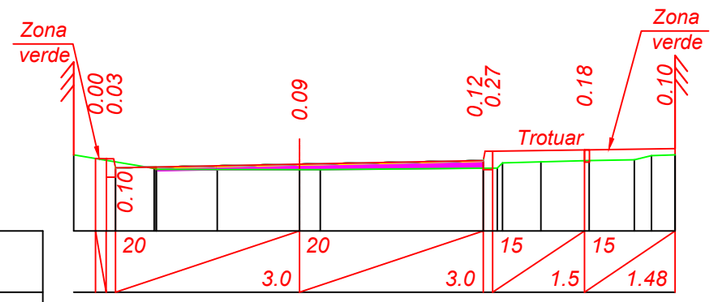

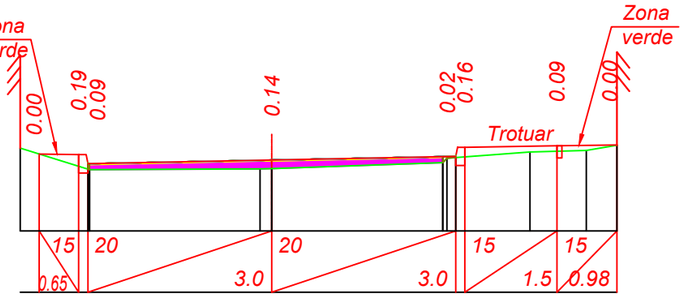

Date proiect	Cote, m	132.76 132.76 132.61	132.67	132.73 132.88	132.90	132.92																	
Date existente	Cote, m	132.82	132.60 132.58	132.58 132.58	132.60 132.68	132.71	132.72	132.74 132.80	132.82														
	Distanta, m	1.32	-0.03	2.34	0.34	2.88	-0.09	0.62	0.79	0.73	0.28	0.39											

PC 2+50.00

Date proiect	Cote, m	132.91	132.90 132.75	132.81	132.87 133.02	133.04	133.05																
Date existente	Cote, m	133.00	132.65	132.66 132.67	132.77 132.84	132.94	132.96	133.05															
	Distanta, m	1.13	2.78	-0.19	2.79	-0.07	1.35	0.92	0.5														

PC 2+60.00

Schimb Inv.Nr.																							
Semnatura si data																							
Inv. Nr.																							

						Obiect Nr.30/2023-SP-SL	Coala
Mod.	Nr.sec.	Coala	Nr.doc.	Semnat	Data	Profil transversal PC 2+30 - PC 2+60.	28

Sc. 1:100 verticala
Sc. 1:100 orizontala

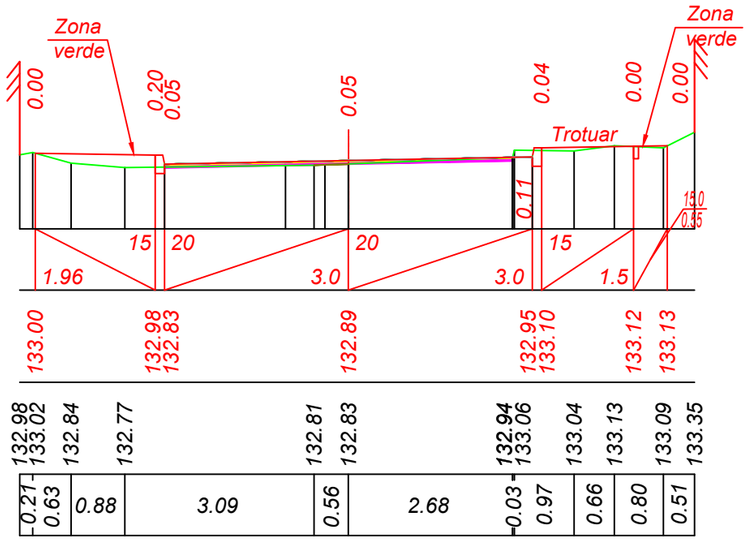

Date proiect	Declivitate distanţă, m	
	Cote, m	133.00; 132.98 / 132.83; 132.89; 132.95 / 133.10; 133.12; 133.13
Date existente	Cote, m	132.98 / 133.02; 132.84; 132.77; 132.81; 132.83; 132.94 / 133.06; 133.04; 133.13; 133.09; 133.35
	Distanta, m	-0.21 / 0.63; 0.88; 3.09; 0.56; 2.68; -0.03 / 0.97; 0.66; 0.80; 0.51

Sc. 1:100 verticala
Sc. 1:100 orizontala

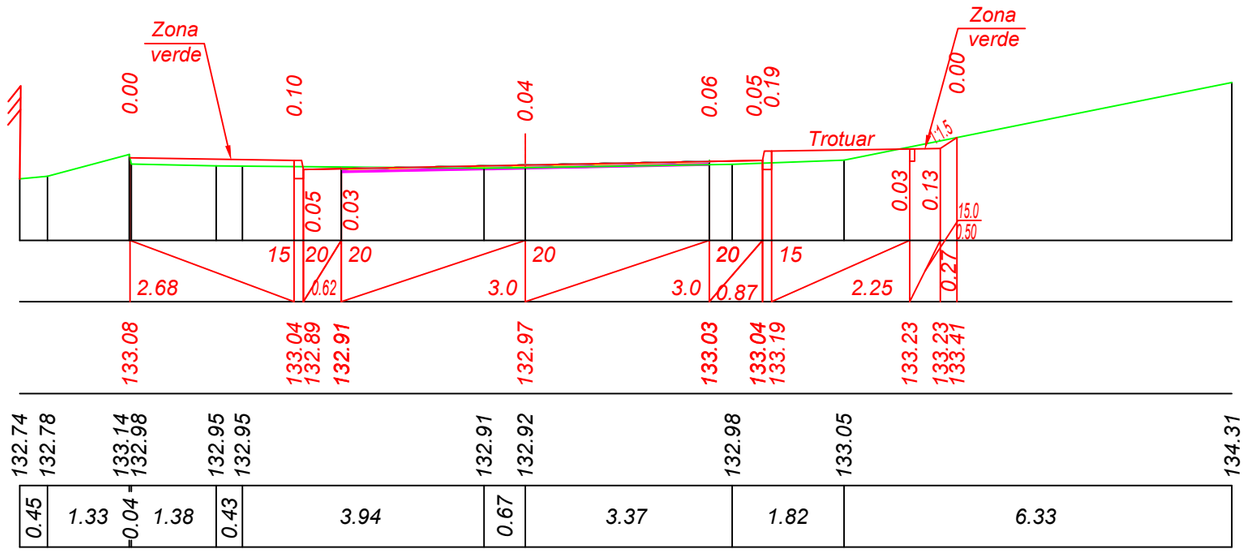

Date proiect	Declivitate distanţă, m	
	Cote, m	133.08; 133.04 / 132.89; 132.91; 132.97; 133.03; 133.04 / 133.19; 133.23; 133.23 / 133.41
Date existente	Cote, m	132.74 / 132.78; 133.14 / 132.98; 132.95 / 132.95; 132.91; 132.92; 132.98; 133.05; 134.31
	Distanta, m	0.45; 1.33; -0.04; 1.38; 0.43; 3.94; 0.67; 3.37; 1.82; 6.33

Schimb Inv.Nr.

Semnatura si data

Inv. Nr.

Mod.	Nr.sec.	Coala	Nr.doc.	Semnat	Data

Obiect Nr.30/2023-SP-SL
Profil transversal PC 2+70 - PC2+80.

Coala 29

Sc. 1:100 verticala
Sc. 1:100 orizontala

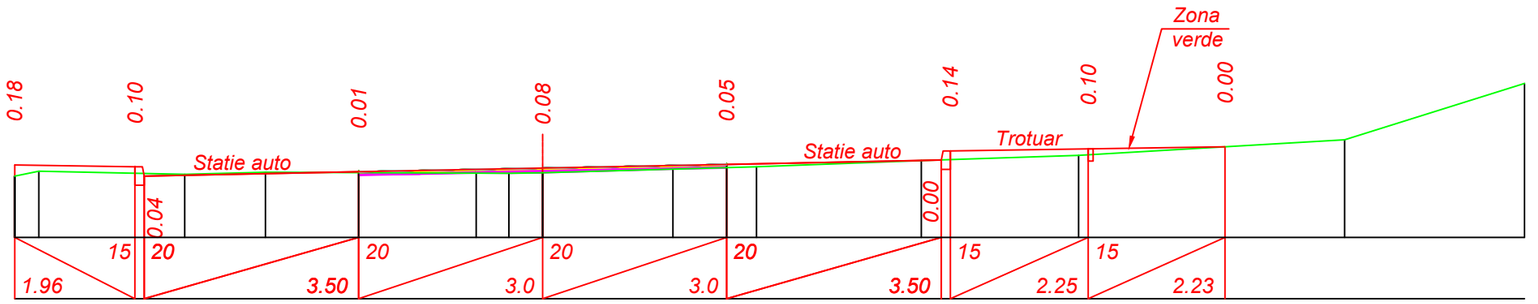

Date proiect	Cote, m	133.09; 133.07; 132.92; 132.99; 133.05; 133.11; 133.18; 133.33; 133.36; 133.39
Date existente	Cote, m	132.91; 132.99; 132.94; 132.98; 132.96; 132.97; 133.07; 133.17; 133.25; 133.51; 134.42
	Distanta, m	0.40; 2.38; 1.32; 3.97; 0.55; 3.49; 2.69; 2.56; 4.34; 2.94

PC 2+90.00

Sc. 1:100 verticala
Sc. 1:100 orizontala

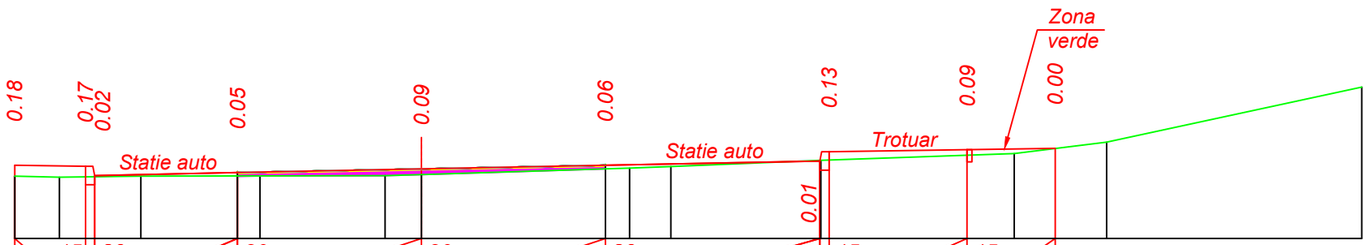

Date proiect	Cote, m	133.19; 133.17; 133.02; 133.07; 133.13; 133.19; 133.26; 133.41; 133.44; 133.46
Date existente	Cote, m	133.01; 132.99; 133.01; 133.02; 133.03; 133.14; 133.16; 133.27; 133.38; 133.56; 134.46
	Distanta, m	0.73; 1.33; 3.98; 0.59; 3.40; 0.67; 2.45; 3.15; 1.51; 4.16

PC 3+00.00

Schimb Inv.Nr.
Semnatura si data
Inv. Nr.

Mod.	Nr.sec.	Coala	Nr.doc.	Semnat	Data

Obiect Nr.30/2023-SP-SL
Profil transversal PC 2+90 - PC 3+00.

Coala 30

Sc. 1:100 verticala
Sc. 1:100 orizontala

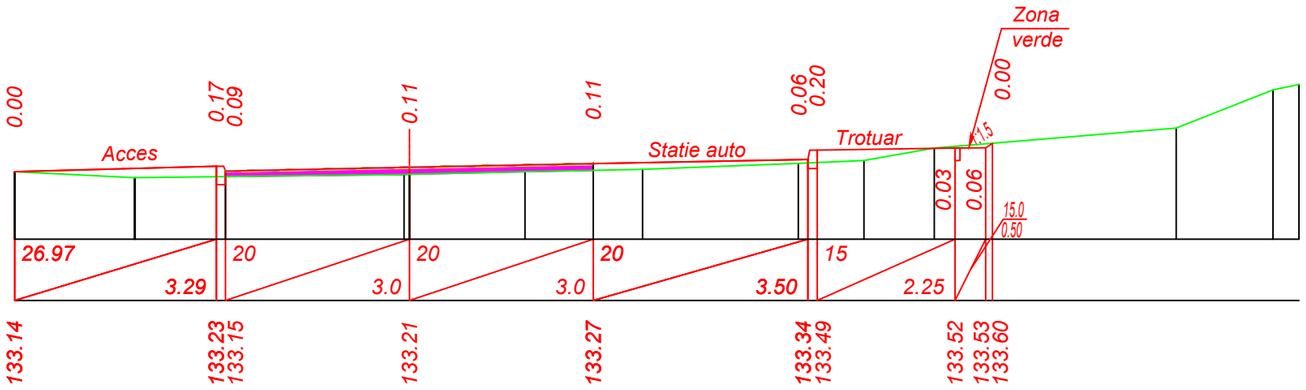

Date proiect	Cote, m	133.14		133.23 133.15		133.21		133.27		133.34 133.49		133.52 133.53 133.60			
Date existente	Cote, m	133.14	133.04			133.09 133.09	133.14	133.17	133.27		133.32	133.52		133.85	134.47 134.56
	Distanta, m	1.95	-0.01	4.39		-0.09	1.88	1.92	2.54	1.07	1.15	3.95		1.58	0.42

PC 3+10.00

Sc. 1:100 verticala
Sc. 1:100 orizontala

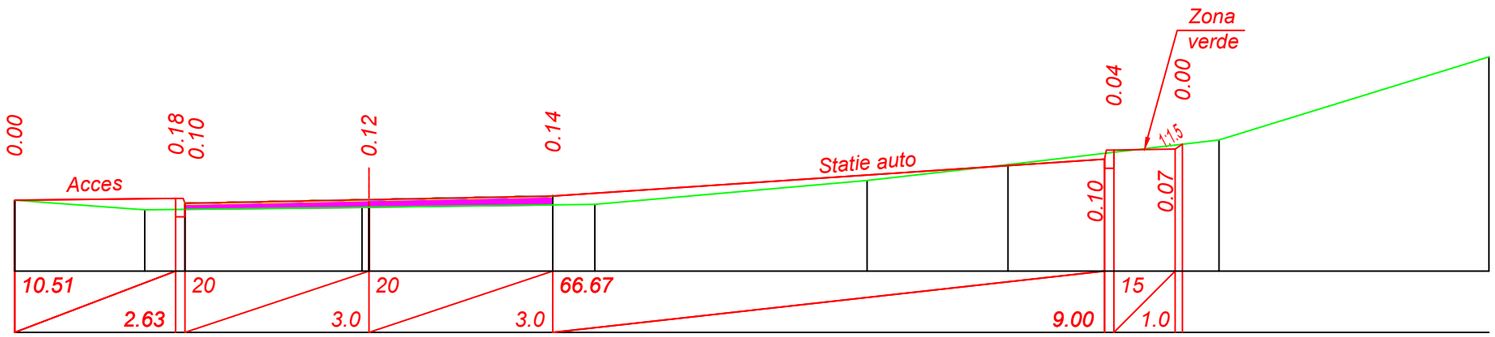

Date proiect	Cote, m	133.28		133.31 133.23		133.29		133.35				133.95 134.10	134.11 134.19		
Date existente	Cote, m	133.28	133.12			133.16 133.16		133.21		133.60	133.86			134.26	135.62
	Distanta, m	2.12		3.54		-0.11	3.68		4.44		2.30	3.44		4.40	

PC 3+20.00

Schimb Inv.Nr	Semnatura si data	Inv. Nr.

Mod.	Nr.sec.	Coala	Nr.doc	Semnat	Data

Obiect Nr.30/2023-SP-SL
Profil transversal PC 3+10 - PC 3+20.

Coala 31

Sc. 1:100 verticala
Sc. 1:100 orizontala

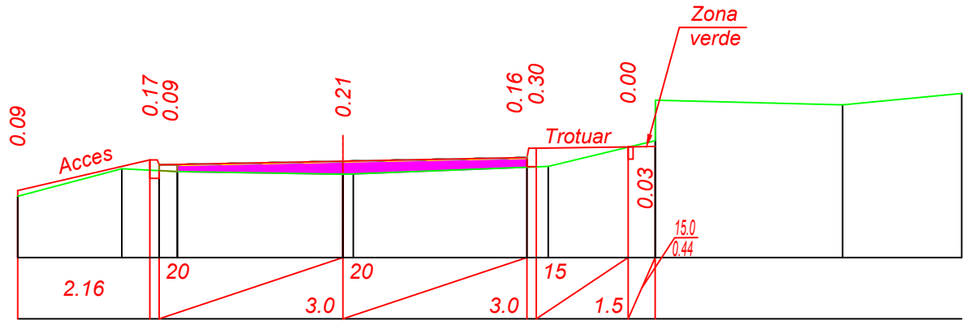

Date proiect	Cote, m	132.89	133.39 133.31	133.37	133.43 133.58	133.60 133.60
Date existente	Cote, m	132.79	133.24	133.20	133.16 133.16	133.28	133.70 134.36	134.28	134.47
	Distanta, m	1.70	0.90	2.70	0.17	3.18	1.74	0.00	3.05	1.95

PC 3+30.00

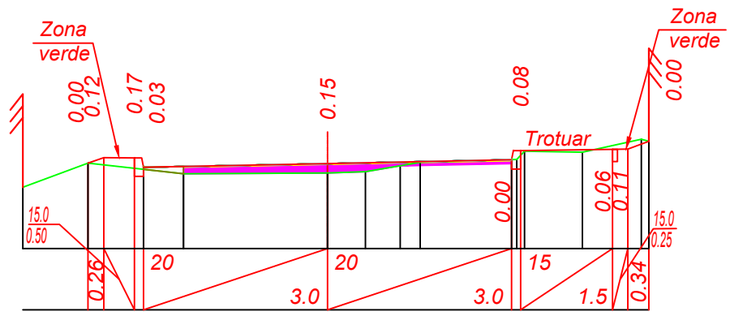

Date proiect	Cote, m	133.45 133.54	133.53 133.38	133.44	133.50 133.65	133.67 133.68 133.80
Date existente	Cote, m	133.05	133.45	133.27	133.29	133.31	133.46	133.51 133.64	133.62	133.84 133.80
	Distanta, m	1.07	1.56	2.35	0.62	0.89	1.58	0.13	0.94	0.96	0.12

PC 3+40.00

Sc. 1:100 verticala
Sc. 1:100 orizontala

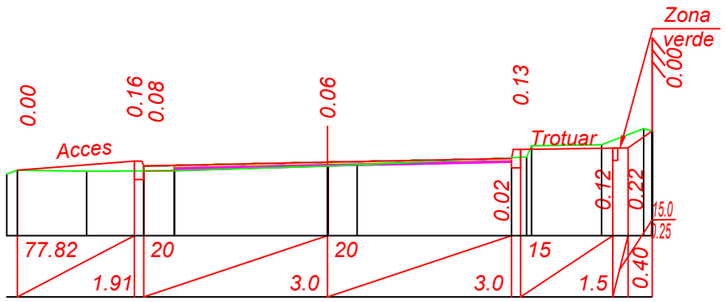

Date proiect	Cote, m	133.35	133.50 133.42	133.48	133.54 133.69	133.71 133.72 133.99
Date existente	Cote, m	133.28 133.35	133.33	133.34	133.42 133.43	133.57 133.75	133.77	134.03 133.99
	Distanta, m	0.18	1.13	1.43	2.50	0.48	2.76	0.08	1.14	0.68	0.14

PC 3+50.00

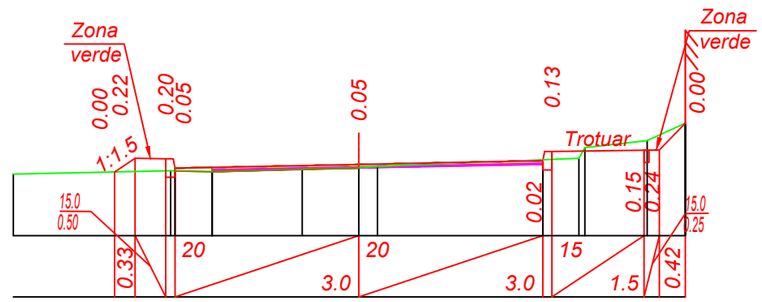

Date proiect	Cote, m	133.35 133.57	133.56 133.41	133.47	133.53 133.68	133.71 133.71 134.14
Date existente	Cote, m	133.31	133.37	133.35	133.42 133.44	133.57 133.75	133.86	134.14
	Distanta, m	2.57	0.67	2.40	0.30	3.29	0.10	1.01	0.62

PC 3+60.00

Schimb Inv.Nr.
Semnatura si data
Inv. Nr.

Mod.	Nr.sec.	Coala	Nr.doc.	Semnat	Data

Obiect Nr.30/2023-SP-SL
Profil transversal PC 3+30 - PC 3+60.

Coala 32

Sc. 1:100 verticala
Sc. 1:100 orizontala

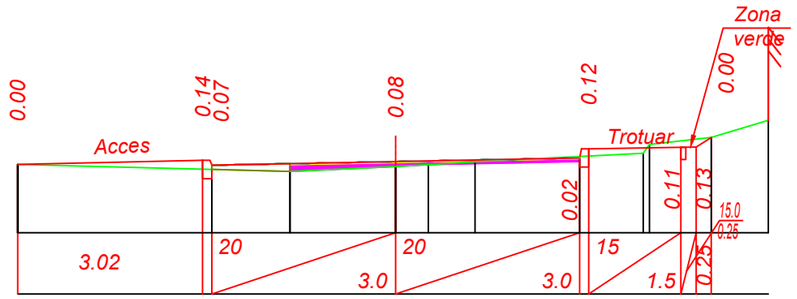

Date proiect	Cote, m	133.38	133.45 133.37	133.43	133.49 133.64	133.66 133.66 133.82																	
Date existente	Cote, m	133.38	133.27	133.35	133.42	133.57 133.71	133.82	134.10															
	Distanta, m	4.44	1.72	1.30	2.74	0.10	1.01	0.93															

PC 3+70.00

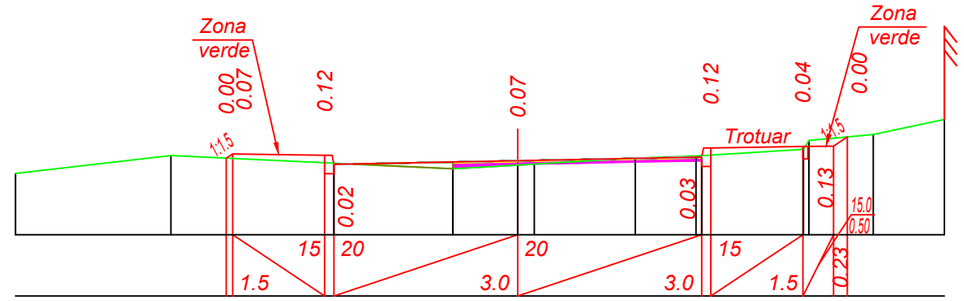

Date proiect	Cote, m	133.43 133.50	133.48 133.33	133.39	133.45 133.60	133.62 133.63 133.78																	
Date existente	Cote, m	133.18	133.47	133.26	133.32	133.43	133.47	133.57 133.72	133.82	134.06													
	Distanta, m	2.54	4.60	1.06	1.92	0.99	1.75	0.09	1.05	1.16													

PC 3+80.00

Sc. 1:100 verticala
Sc. 1:100 orizontala

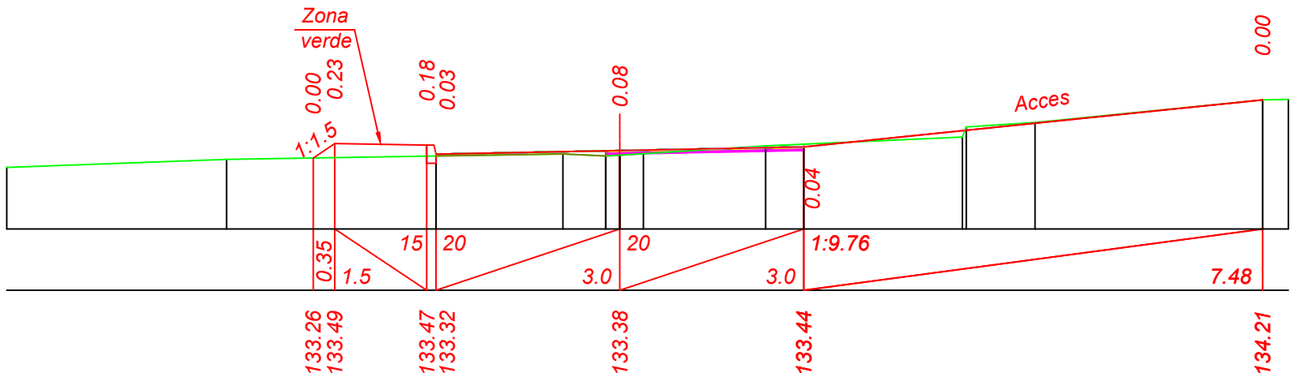

Date proiect	Cote, m	133.26 133.49	133.47 133.32	133.38	133.44	134.21																	
Date existente	Cote, m	133.10	133.24	133.32	133.29 133.30	133.46	133.60 133.77	133.84	134.21 134.22														
	Distanta, m	3.59	5.49	0.70	0.23	2.38	3.21	0.06	1.12	3.71	0.42												

PC 3+90.00

Mod.	Nr.sec.	Coala	Nr.doc.	Semnat	Data

Obiect Nr.30/2023-SP-SL
Profil transversal PC 3+70 - PC 0+90.

Coala 33

Schimb Inv.Nr.
Semnatura si data
Inv. Nr.

Sc. 1:100 verticala
Sc. 1:100 orizontala

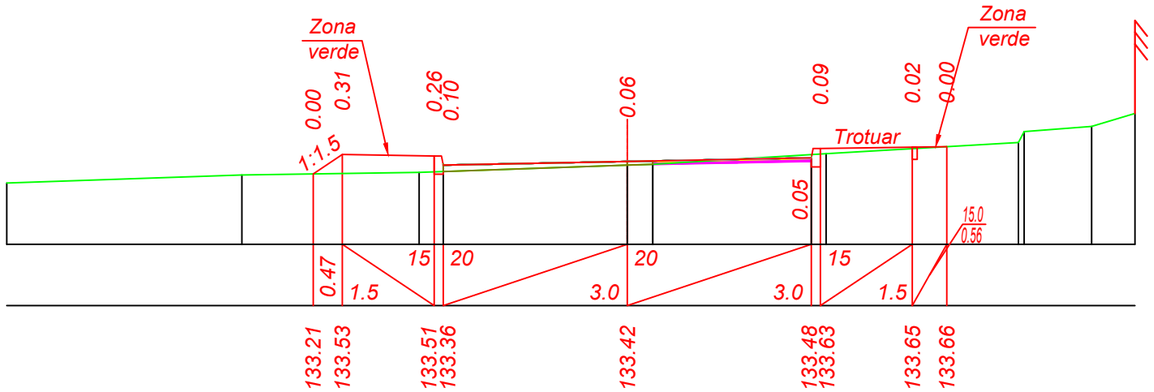

Date proiect	Declivitate distanţă, m									
	Cote, m									
Date existente	Cote, m	133.06	133.19	133.24	133.35 / 133.37	133.54	133.72 / 133.90	133.99	134.20	
	Distanta, m	3.84	2.89	3.40	0.41	2.83	3.14	0.09	1.10	0.71

PC 4+00.00

Sc. 1:100 verticala
Sc. 1:100 orizontala

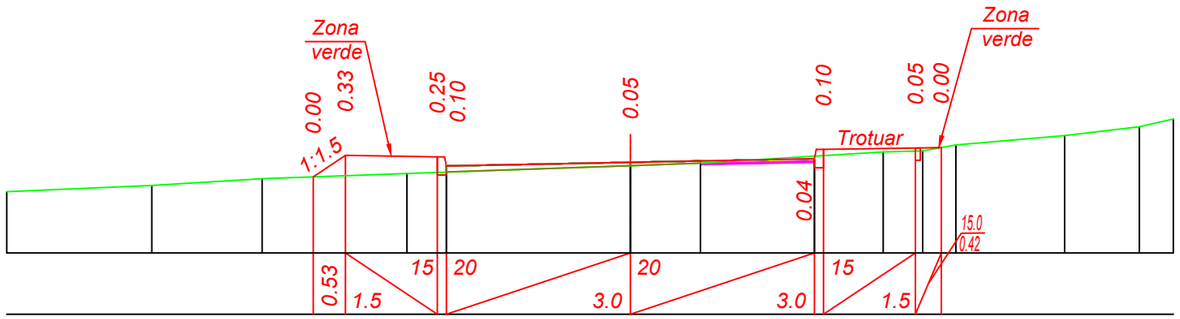

Date proiect	Declivitate distanţă, m											
	Cote, m											
Date existente	Cote, m	133.01	133.11	133.22	133.31	133.44	133.48	133.66	133.67	133.77	133.93	134.07 / 134.20
	Distanta, m	2.37	1.80	2.36	3.64	1.14	2.98	0.65	0.54	1.77	1.22	0.56

PC 4+10.00

Schimb Inv.Nr.	
Semnatura si data	
Inv. Nr.	

Mod.	Nr.sec.	Coala	Nr.doc.	Semnat	Data	Obiect Nr.30/2023-SP-SL Profil transversal PC 4+00 - PC 4+10.	Coala 34

Sc. 1:100 verticala
Sc. 1:100 orizontala

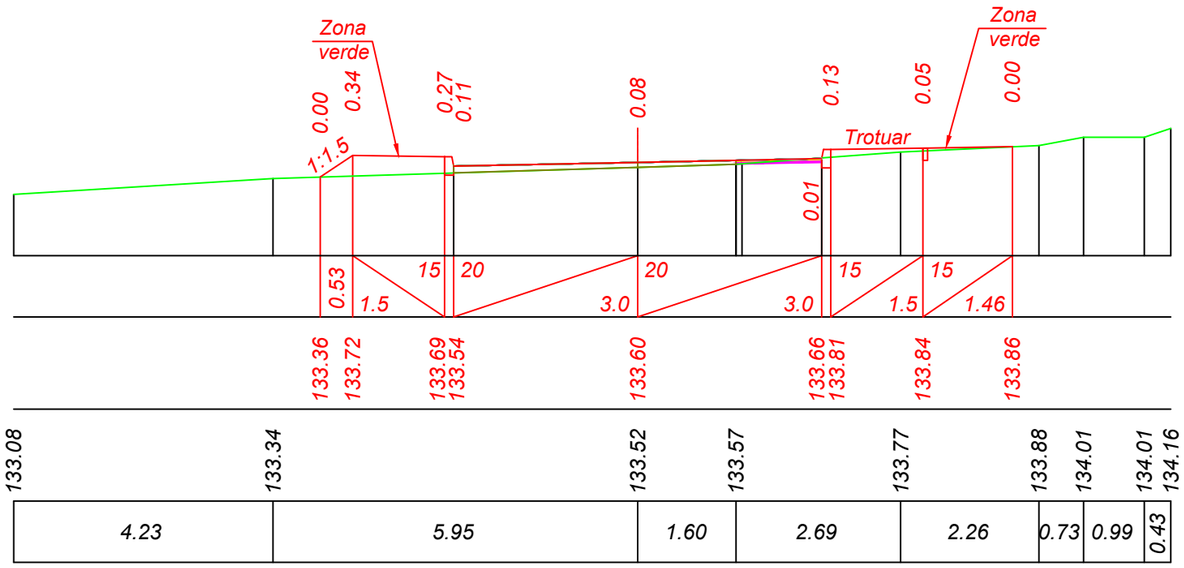

Date proiect	Declivitate distanţă, m	0.53; 1.5; 15; 20; 20; 3.0; 3.0; 15; 1.5; 15; 1.46
	Cote, m	133.36; 133.72; 133.69; 133.54; 133.60; 133.66; 133.81; 133.84; 133.86
Date existente	Cote, m	133.08; 133.34; 133.52; 133.57; 133.77; 133.88; 134.01; 134.01; 134.16
	Distanta, m	4.23; 5.95; 1.60; 2.69; 2.26; 0.73; 0.99; 0.43

PC 4+20.00

Sc. 1:100 verticala
Sc. 1:100 orizontala

Date proiect	Declivitate distanţă, m	0.49; 1.5; 15; 20; 20; 3.0; 3.0; 15; 1.5
	Cote, m	133.53; 133.85; 133.83; 133.68; 133.74; 133.80; 133.95; 133.97; 133.98
Date existente	Cote, m	133.36; 133.53; 133.68; 133.70; 133.83; 134.13; 134.69; 134.70; 134.22; 134.39
	Distanta, m	5.05; 5.09; 1.02; 2.59; 2.90; 0.09; 0.16; 1.05; 0.61

PC 4+30.00

Schimb Inv.Nr.
Semnatura si data
Inv. Nr.

Mod.	Nr.sec.	Coala	Nr.doc.	Semnat	Data

Obiect Nr.30/2023-SP-SL
Profil transversal PC 0+30 - PC 0+60.

Coala 35

Sc. 1:100 verticala
Sc. 1:100 orizontala

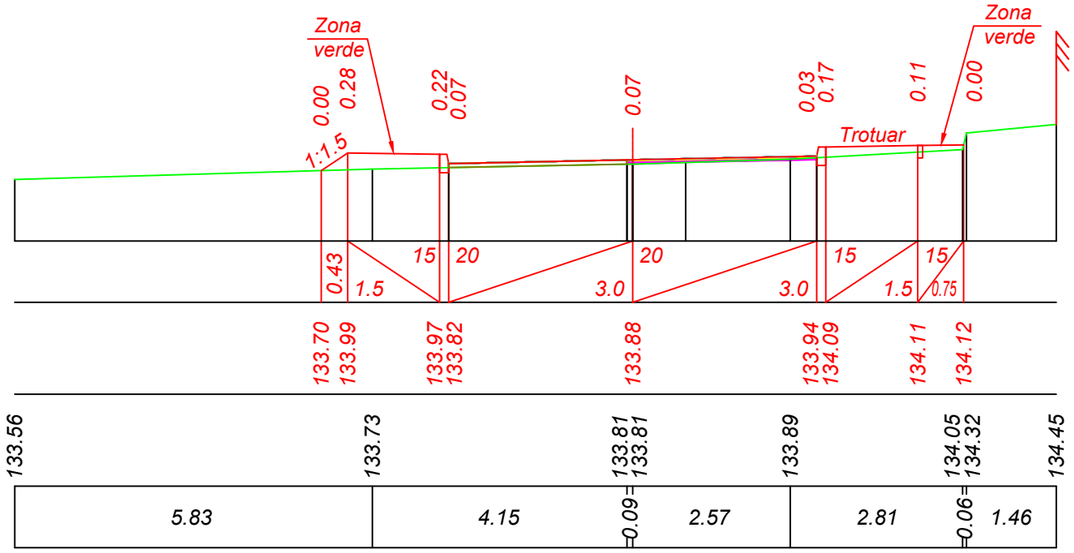

Date proiect	Declivitate distanţă, m	0.43; 1.5; 15; 20; 20; 3.0; 3.0; 15; 1.5; 15; 0.75
	Cote, m	133.70; 133.99; 133.97; 133.82; 133.88; 133.94; 134.09; 134.11; 134.12
Date existente	Cote, m	133.56; 133.73; 133.81; 133.81; 133.89; 134.05; 134.32; 134.45
	Distanta, m	5.83; 4.15; 0.09; 2.57; 2.81; 0.06; 1.46

PC 4+40.00

Sc. 1:100 verticala
Sc. 1:100 orizontala

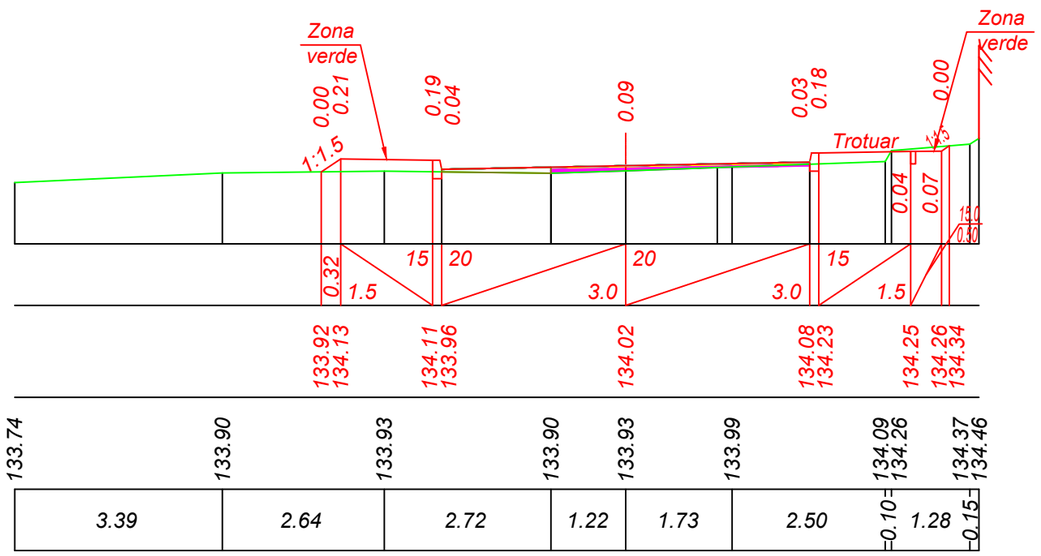

Date proiect	Declivitate distanţă, m	0.32; 1.5; 15; 20; 20; 3.0; 3.0; 15; 1.5
	Cote, m	133.92; 134.13; 134.11; 133.96; 134.02; 134.08; 134.23; 134.25; 134.26; 134.34
Date existente	Cote, m	133.74; 133.90; 133.93; 133.90; 133.93; 133.99; 134.09; 134.26; 134.37; 134.46
	Distanta, m	3.39; 2.64; 2.72; 1.22; 1.73; 2.50; 0.10; 1.28; 0.15

PC 4+50.00

Schimb Inv.Nr.
Semnatura si data
Inv. Nr.

Mod.	Nr.sec.	Coala	Nr.doc.	Semnat	Data

Obiect Nr.30/2023-SP-SL
Profil transversal PC 4+40 - PC 4+50.

Coala 36

Sc. 1:100 verticala
Sc. 1:100 orizontala

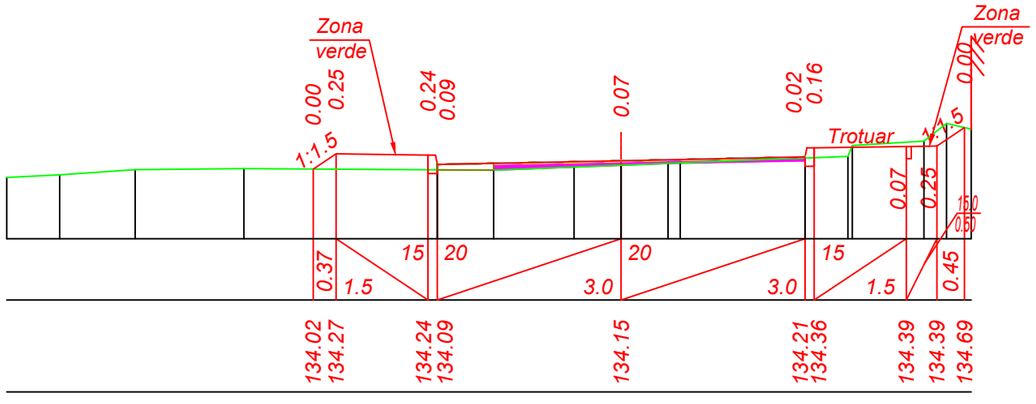

Date proiect	Declivitate distanţă, m													
	Cote, m													
Date existente	Cote, m	133.88	133.92	134.01	134.02	134.00	134.05	134.08	134.12	134.22 134.40	134.47 134.76	134.67		
	Distanta, m	0.87	1.23	1.77	4.08	1.31	0.77	0.96	2.74	=0.07 1.17	0.37	0.41		

PC 4+60.00

Sc. 1:100 verticala
Sc. 1:100 orizontala

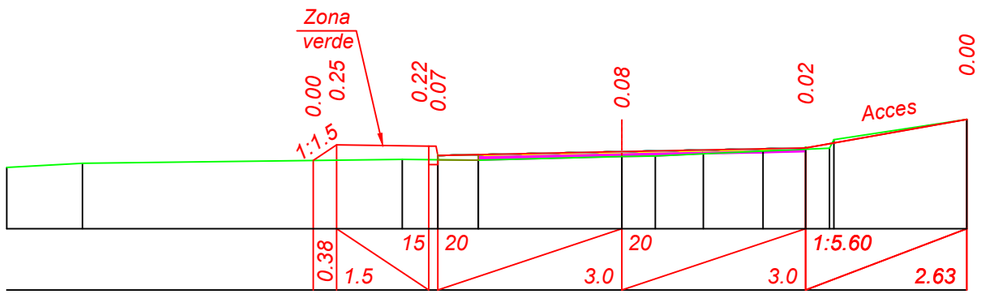

Date proiect	Declivitate distanţă, m													
	Cote, m													
Date existente	Cote, m	134.04	134.10	134.16	134.15	134.21	134.22	134.30	134.35 134.49	134.82				
	Distanta, m	1.24	5.22	1.24	2.34	0.55	1.76	1.09	=0.07 2.17					

PC 4+70.00

Mod.	Nr.sec.	Coala	Nr.doc.	Semnat	Data

Obiect Nr.30/2023-SP-SL
Profil transversal PC 4+60 - PC 4+70.

Coala 37

Schimb Inv.Nr.
Semnatura si data
Inv. Nr.

Sc. 1:100 verticala
Sc. 1:100 orizontala

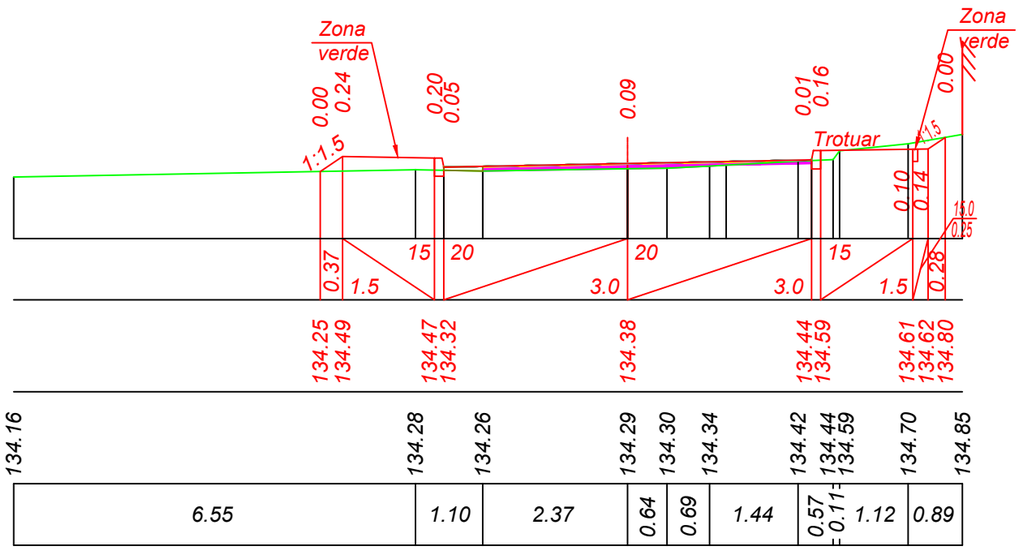

Date	Declivitate distanţă, m
proiect	Cote, m
Date existente	Cote, m
	Distanta, m

PC 4+80.00

Sc. 1:100 verticala
Sc. 1:100 orizontala

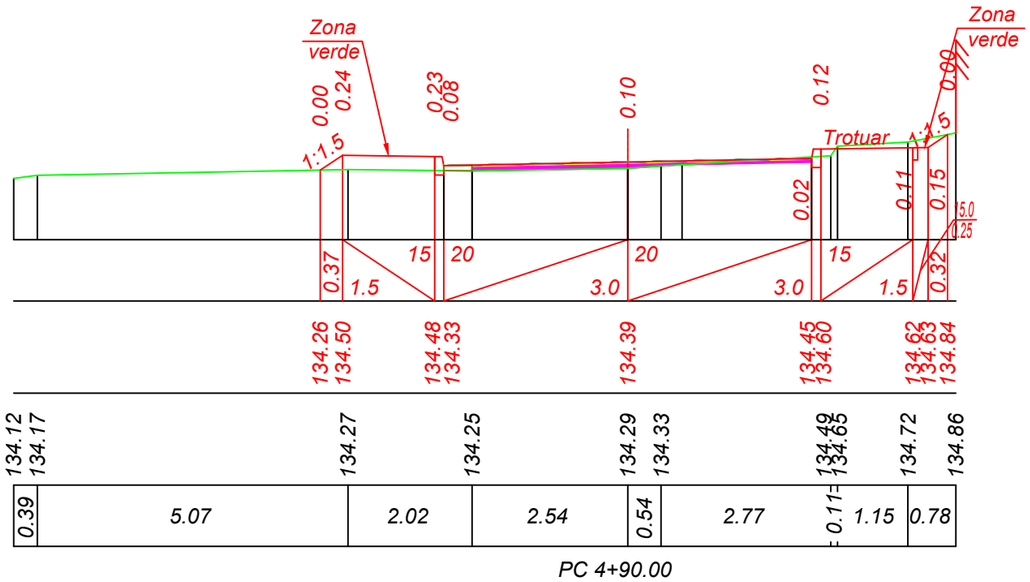

Date	Declivitate distanţă, m
proiect	Cote, m
Date existente	Cote, m
	Distanta, m

PC 4+90.00

Mod.	Nr.sec.	Coala	Nr.doc.	Semnat	Data

Obiect Nr.30/2023-SP-SL
Profil transversal PC 4+80 - PC 4+90.

Coala 38

Schimb Inv.Nr.
Semnatura si data
Inv. Nr.

Sc. 1:100 verticala
Sc. 1:100 orizontala

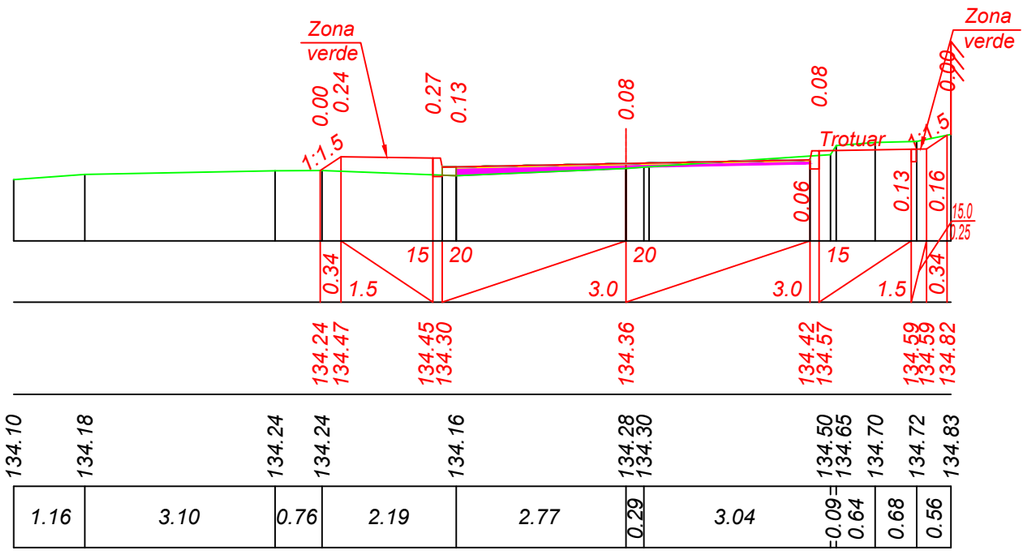

Date	Declivitate distanţă, m
proiect	Cote, m
Date existente	Cote, m
	Distanta, m

Sc. 1:100 verticala
Sc. 1:100 orizontala

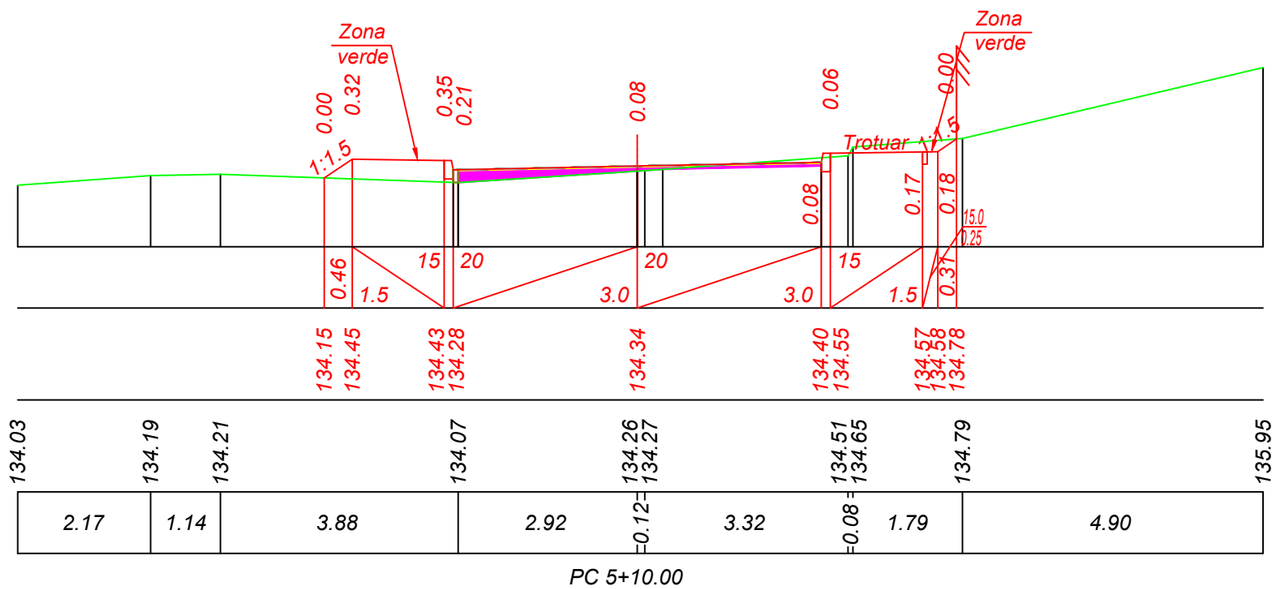

Date	Declivitate distanţă, m
proiect	Cote, m
Date existente	Cote, m
	Distanta, m

Schimb Inv.Nr.

Semnatura si data

Inv. Nr.

Mod.	Nr.sec.	Coala	Nr.doc.	Semnat	Data

Obiect Nr.30/2023-SP-SL
Profil transversal PC 5+00 - PC 5+10.

Coala 38

Sc. 1:100 verticala
Sc. 1:100 orizontala

Date proiect	Cote, m	133.95	134.45	134.43 / 134.28	134.31	134.37	134.43	135.13					
Date existente	Cote, m	133.81	133.96	133.94	133.95	133.92	134.04	134.23 / 134.24	134.32	134.51	134.45	134.97 / 135.28	136.50
	Distanta, m	1.78	1.33	2.00	2.03	1.85	2.91	0.04	1.25	2.03	0.71	4.50	0.38 / 5.09

PC 5+20.00

Sc. 1:100 verticala
Sc. 1:100 orizontala

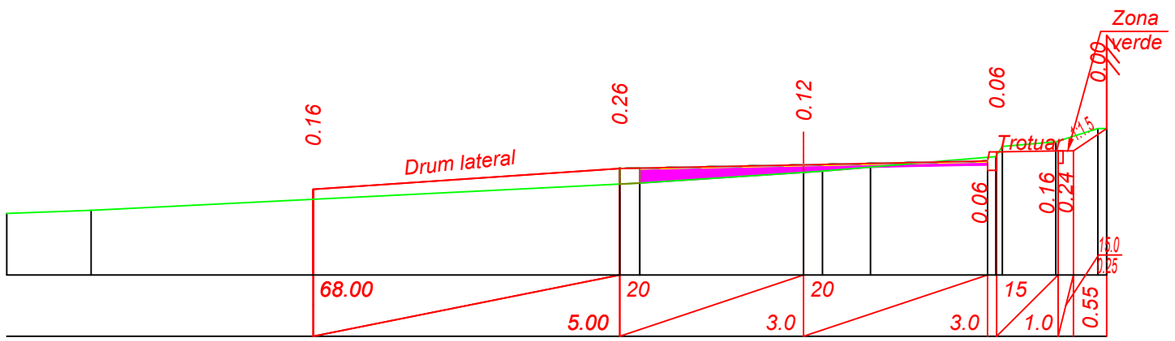

Date proiect	Cote, m	134.03	134.03	134.43	134.49 / 134.64	134.65 / 134.66	135.02					
Date existente	Cote, m	133.63	133.69	134.13	134.31 / 134.33	134.56 / 134.73	134.80	135.02 / 135.02				
	Distanta, m	1.38	8.95	2.67	0.31	2.83	0.10 / 0.87	0.69 / 0.15				

PC 5+30.00

Schimb Inv.Nr.
Semnatura si data
Inv. Nr.

Mod.	Nr.sec.	Coala	Nr.doc.	Semnat	Data

Obiect Nr.30/2023-SP-SL
Profil transversal PC 5+20 - PC 5+30.

Coala 39

Sc. 1:100 verticala
Sc. 1:100 orizontala

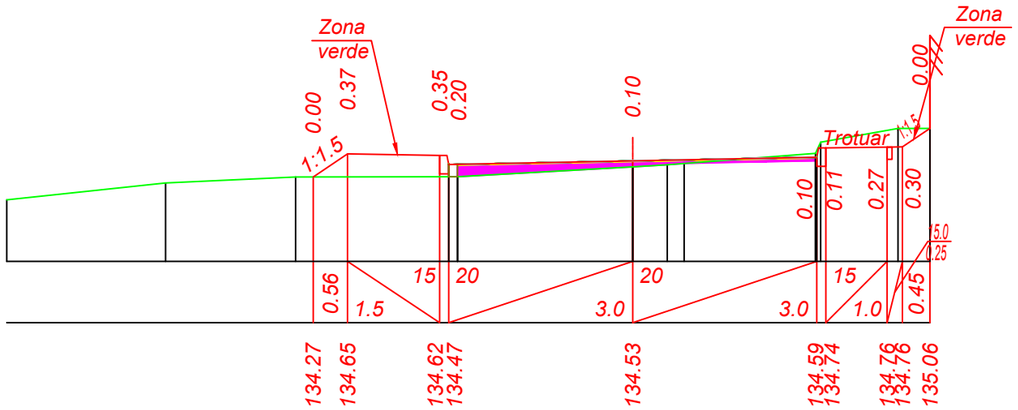

Date proiect	Cote, m	134.27	134.65	134.62 134.47	134.53	134.59 134.74	134.76 134.76	135.06		
Date existente	Cote, m	133.90	134.17	134.27	134.28	134.44	134.47	134.66 134.84	135.06	135.06
	Distanta, m	2.59	2.12	2.64	2.86	0.56	2.42	0.08	1.26	0.52

PC 5+40.00

Sc. 1:100 verticala
Sc. 1:100 orizontala

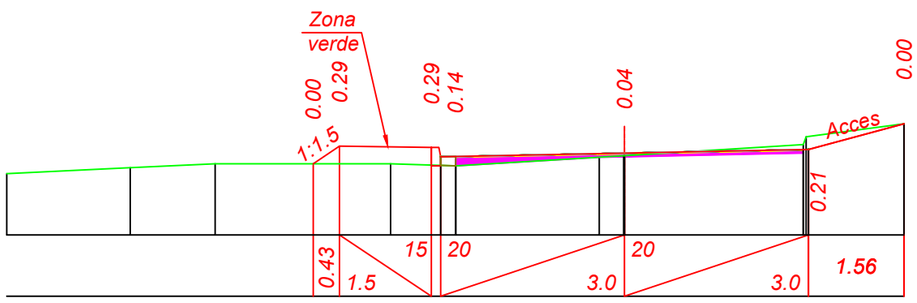

Date proiect	Cote, m	134.50 134.79	134.77 134.62	134.68	134.74	135.15				
Date existente	Cote, m	134.34	134.44	134.50	134.51	134.47	134.64 134.63	134.82 134.94	135.15	
	Distanta, m	2.02	1.38	2.86	1.06	2.74	0.02	2.91	0.05	1.60

PC 5+50.00

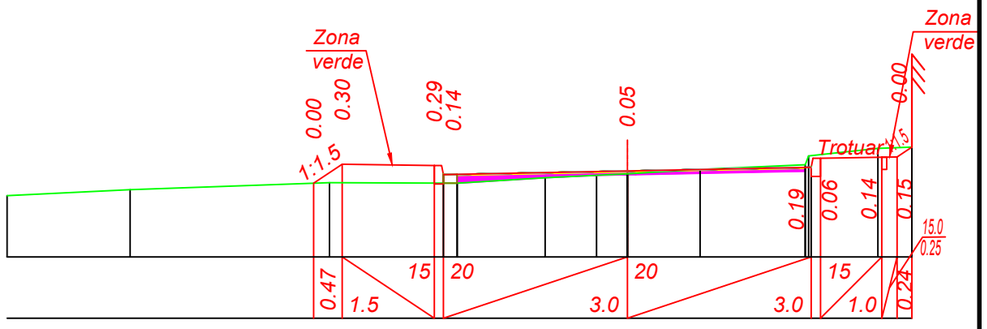

Date proiect	Cote, m	134.65 134.96	134.94 134.79	134.85	134.91 135.06	135.08 135.09 135.24					
Date existente	Cote, m	134.45	134.55	134.66	134.65	134.74	134.81	134.88	134.96 135.10	135.22	135.24
	Distanta, m	2.01	3.25	2.09	1.43	1.34	1.19	1.71	0.05	1.13	0.56

PC 5+60.00

Mod.	Nr.sec.	Coala	Nr.doc	Semnat	Data

Obiect Nr.30/2023-SP-SL
Profil transversal PC 5+40 - PC 5+60.

Coala 40

Schimb Inv.Nr.
Semnatura si data
Inv. Nr.

Sc. 1:100 verticala
Sc. 1:100 orizontala

Date proiect	Declivitate distanţă, m	0.60	1.5	15	20	3.0	20	3.0	15	1.0																			
	Cote, m	134.74	135.14	135.12	134.97	135.03	135.09	135.24	135.25																				
Date existente	Cote, m	134.55	134.58	134.76	134.83	134.97	134.98	135.10	135.31	135.38																			
	Distanta, m	0.55	5.15	1.71	2.84	0.26	2.53	=0.07=	1.32																				

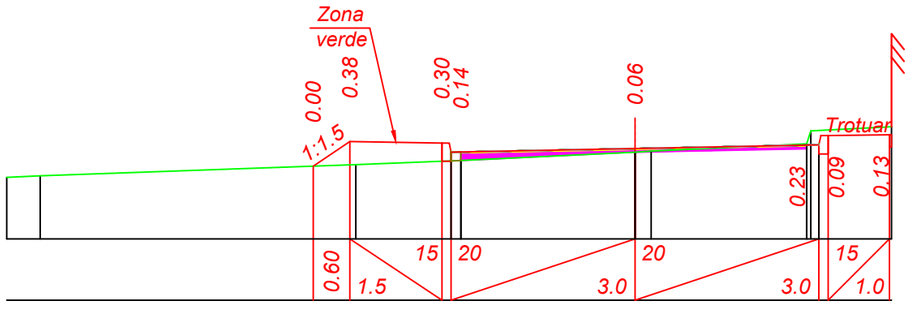

PC 5+70.00

Date proiect	Declivitate distanţă, m	0.63	1.5	15	20	3.0	20	3.0	15	1.0																			
	Cote, m	134.87	135.29	135.27	135.12	135.18	135.24	135.39	135.40																				
Date existente	Cote, m	134.90	134.87	134.99	135.12	135.27	135.46	135.72																					
	Distanta, m	5.10	2.57	2.61	2.73	=0.04=	1.39																						

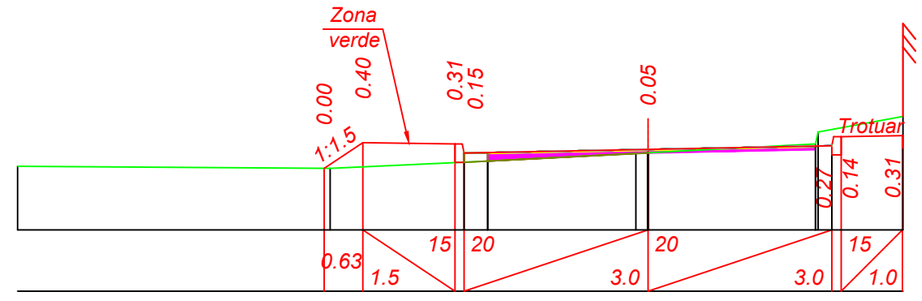

PC 5+80.00

Sc. 1:100 verticala
Sc. 1:100 orizontala

Date proiect	Declivitate distanţă, m	1.5	15	20	3.0	20	3.0	1.16																					
	Cote, m	135.42	135.43	135.41	135.26	135.32	135.38	135.64																					
Date existente	Cote, m	135.33	135.38	135.42	135.14	135.26	135.26	135.43	135.60	135.64																			
	Distanta, m	2.19	2.82	2.19	2.36	0.09	2.73	0.10	1.33																				

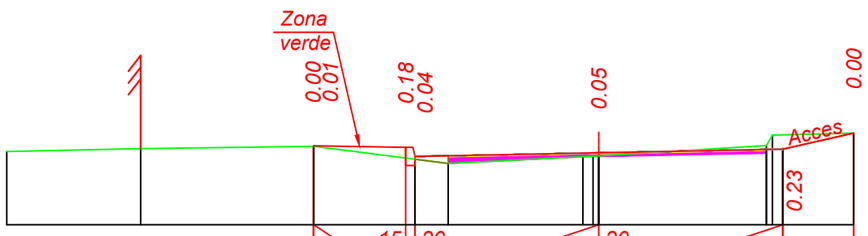

PC 5+90.00

Date proiect	Declivitate distanţă, m	0.41	1.5	15	20	3.0	20	3.0	15	1.0																			
	Cote, m	135.29	135.56	135.54	135.39	135.45	135.51	135.66	135.68																				
Date existente	Cote, m	135.19	135.39	135.28	135.40	135.29	135.37	135.38	135.54	135.69	135.76																		
	Distanta, m	0.83	0.63	1.68	0.90	2.40	=0.14=	2.51	=0.06=	1.55																			

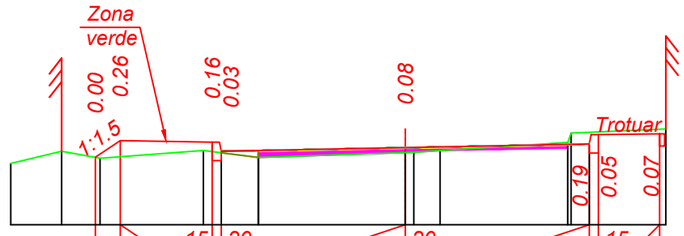

PC 6+00.00

Schimb Inv.Nr.	Semnatura si data	Inv. Nr.

Mod.	Nr.sec.	Coala	Nr.doc.	Semnat	Data	Obiect Nr.30/2023-SP-SL Profil transversal PC 5+70 - PC 6+00.	Coala 41

Sc. 1:100 verticala
Sc. 1:100 orizontala

Date proiect	Declivitate distanţă, m	0.58	1.5	15	20	3.0	20	3.0	85.22	2.36
	Cote, m	135.31	135.70	135.68 135.53	135.59	135.65	135.85			
Date existente	Cote, m	135.31	135.34	135.61	135.45	135.51 135.51	135.55	135.62 135.69	135.72	135.85
	Distanta, m	0.83	1.12	0.89	2.39	=0.03	0.98	1.13	0.42	1.45	1.35

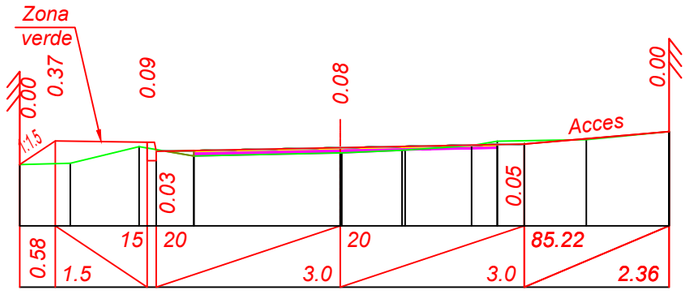

PC 6+10.00

Date proiect	Declivitate distanţă, m	0.89	20	3.0	20	3.0	15	1.0
	Cote, m	135.58	135.75 135.67	135.73	135.79 135.94	135.95
Date existente	Cote, m	135.58	135.77 135.62	135.65 135.66	135.84 136.00	136.01 136.16
	Distanta, m	1.35	0.24	2.02	0.42	2.38	=0.04	1.30	0.43

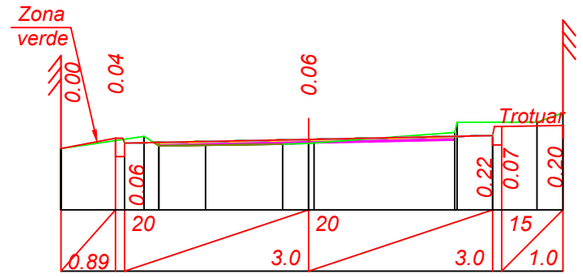

PC 6+20.00

Date proiect	Declivitate distanţă, m	83.18 0.41	20	3.0	20	3.0	15.0 0.50
	Cote, m	135.99	135.95 135.80	135.86	135.92 136.07	136.08
Date existente	Cote, m	135.99 136.15	135.96 135.77	135.77 135.78	135.88 136.06	136.10 136.15
	Distanta, m	0.22	0.60	0.32	2.05	0.38	2.06	=0.07	1.17	0.35

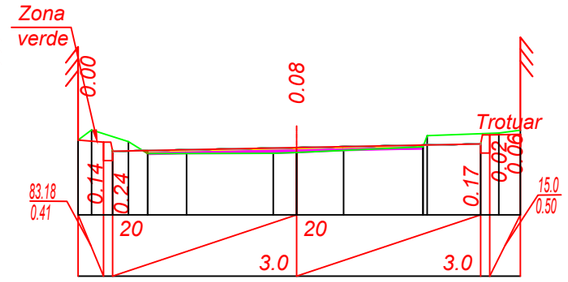

PC 6+30.00

Sc. 1:100 verticala
Sc. 1:100 orizontala

Date proiect	Declivitate distanţă, m	0.41	20	3.0	20	3.0	15.0 0.50
	Cote, m	136.25	136.09 135.94	136.00	136.06 136.21	136.22
Date existente	Cote, m	136.25	136.08	135.90	135.91	135.92	135.94 136.13	136.28
	Distanta, m	0.65	0.55	1.87	0.49	2.16	=0.12	1.39

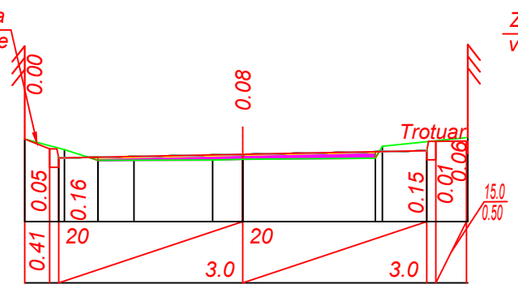

PC 6+40.00

Date proiect	Declivitate distanţă, m	0.60	11	20	3.0	20	3.0	15	1.0
	Cote, m	136.23	136.23 136.08	136.14	136.20 136.35	136.36
Date existente	Cote, m	136.23	136.06	136.03	136.05	136.07	136.09 136.26	136.28	136.42
	Distanta, m	0.69	0.75	1.77	0.55	2.31	=0.07	0.99	0.78

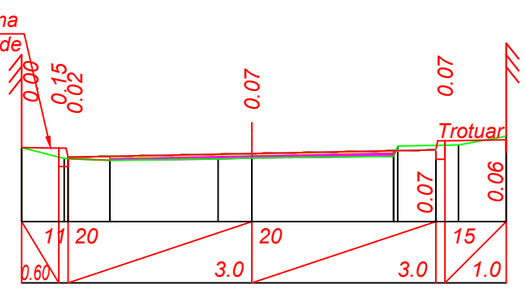

PC 6+50.00

Date proiect	Declivitate distanţă, m	1.20	15	20	3.0	20	3.0	15	1.0	0.79
	Cote, m	136.39	136.37 136.22	136.28	136.34 136.49	136.50 136.51	137.03
Date existente	Cote, m	136.36	136.14	136.20 136.21	136.27 136.39	136.51	137.03	137.03
	Distanta, m	1.82	2.11	0.42	2.34	=0.11	0.79	1.25	0.70

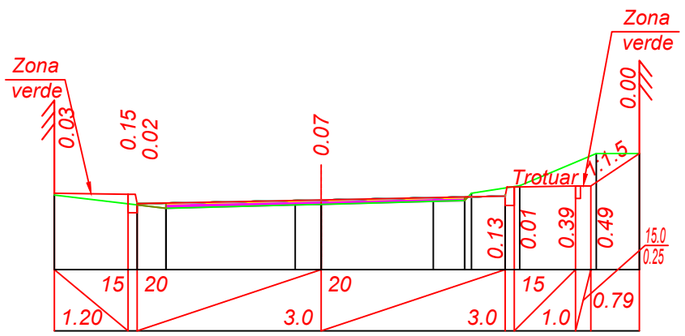

PC 6+60.00

Schimb Inv.Nr.	
Semnatura si data	
Inv. Nr.	

Mod.	Nr.sec.	Coala	Nr.doc.	Semnat	Data

Obiect Nr.30/2023-SP-SL
Profil transversal PC 6+10 - PC 6+60.

Coala 42

Sc. 1:100 verticala
Sc. 1:100 orizontala

Date proiect	Declivitate distanţă, m	1.28	3.0	3.0	1.0	1.82			
	Cote, m	136.55	136.53 / 136.38	136.44	136.50 / 136.65	136.67 / 136.67	137.88		
Date existente	Cote, m	136.56	136.27	136.37	136.38	136.44 / 136.57	136.70	137.02	137.88 / 137.88
	Distanta, m	1.64	2.34	0.50	2.34	0.07	0.83	0.76	1.25 / 0.97

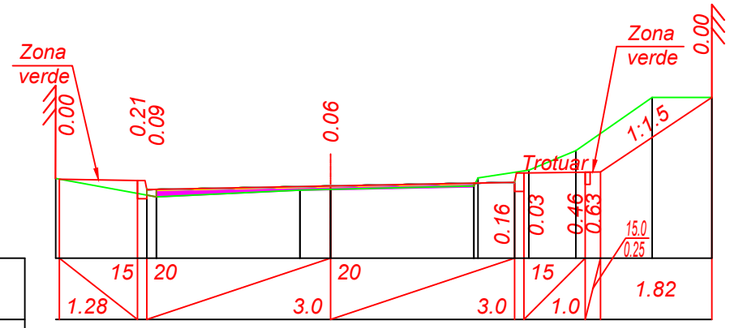

PC 6+70.00

Date proiect	Declivitate distanţă, m	1.19	3.0	3.0	0.77				
	Cote, m	136.74	136.72 / 136.57	136.63	136.69	136.97			
Date existente	Cote, m	136.77	136.52	136.45	136.57 / 136.58	136.65 / 136.80	136.97		
	Distanta, m	1.30	0.66	2.28	0.28	2.52	0.05	1.20	

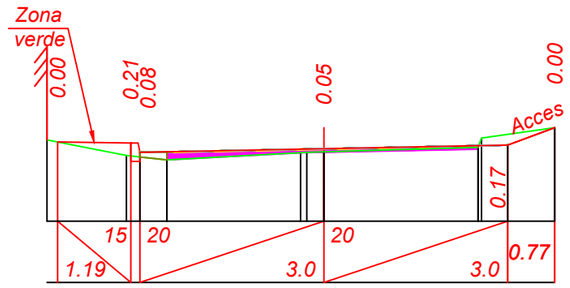

PC 6+80.00

Date proiect	Declivitate distanţă, m	1.44	3.0	3.0	1.0				
	Cote, m	136.96	136.94 / 136.79	136.85	136.91 / 137.06	137.07			
Date existente	Cote, m	136.99 / 136.89	136.70	136.78 / 136.79	136.90 / 137.05	137.18	137.23		
	Distanta, m	0.52	1.79	2.36	0.06	2.71	0.11	0.81	0.65

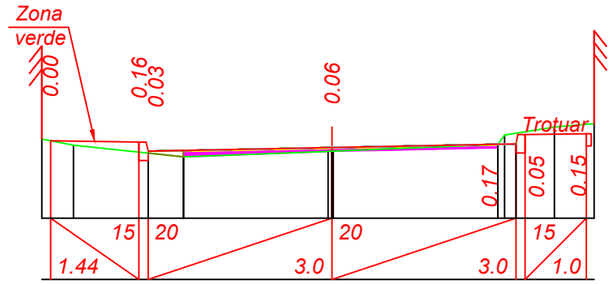

PC 6+90.00

Sc. 1:100 verticala
Sc. 1:100 orizontala

Date proiect	Declivitate distanţă, m	0.22	1.0	3.0	3.0	0.91			
	Cote, m	137.05 / 137.19	137.18 / 137.03	137.09	137.15	137.41			
Date existente	Cote, m	137.02	137.06	136.94	137.00 / 137.00	137.13 / 137.28	137.41		
	Distanta, m	1.59	1.17	2.44	0.07	2.75	0.13	1.03	

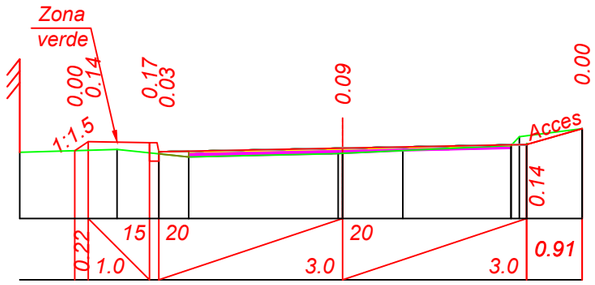

PC 7+00.00

Date proiect	Declivitate distanţă, m	4.92	8.95	1.0	3.0	3.0	1.0						
	Cote, m	137.50	137.46	137.44 / 137.29	137.35	137.41 / 137.56	137.58						
Date existente	Cote, m	137.48	137.50	137.29	137.22	137.27 / 137.27	137.34 / 137.50	137.62 / 137.83					
	Distanta, m	0.72	6.16	0.59	2.33	0.04	2.61	0.12	0.96	0.46			

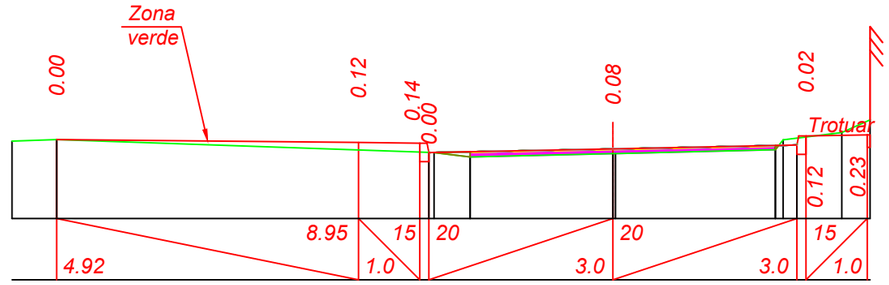

PC 7+10.00

Mod.	Nr.sec.	Coala	Nr.doc.	Semnat	Data

Obiect Nr.30/2023-SP-SL
Profil transversal PC 6+70 - PC 7+10.

Coala 43

Schimb Inv.Nr.
Semnatura si data
Inv. Nr.

Sc. 1:100 verticala
Sc. 1:100 orizontala

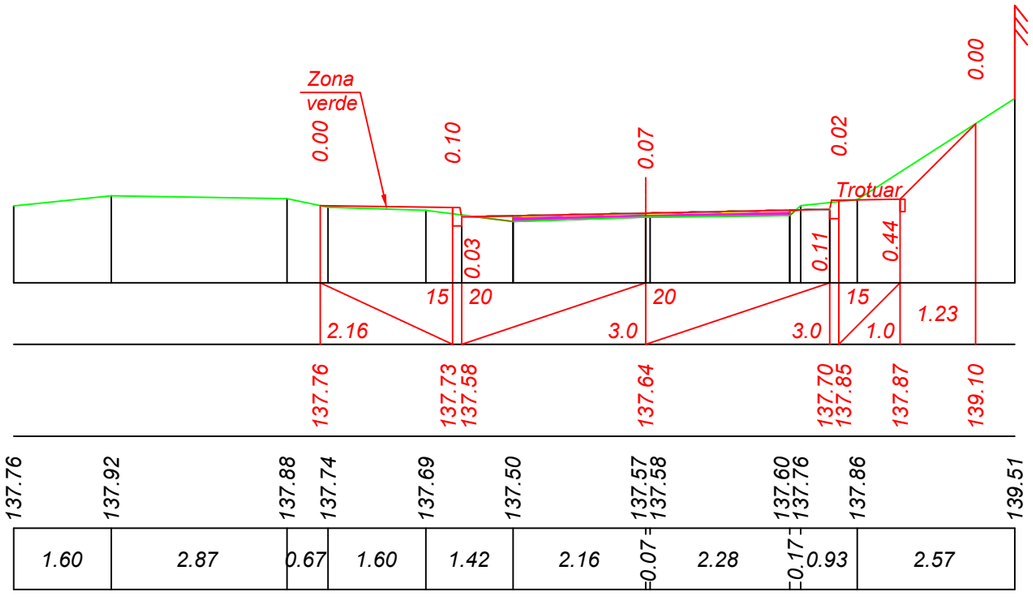

Date proiect	Declivitate distanţă, m	
	Cote, m	137.76 / 137.73 137.58 / 137.64 / 137.70 137.85 / 137.87 / 139.10
Date existente	Cote, m	137.76 / 137.92 / 137.88 / 137.74 / 137.69 / 137.50 / 137.57 137.58 / 137.60 137.76 / 137.86 / 139.51
	Distanta, m	1.60 / 2.87 / 0.67 / 1.60 / 1.42 / 2.16 / 0.07 / 2.28 / 0.17 / 0.93 / 2.57

PC 7+20.00

Sc. 1:100 verticala
Sc. 1:100 orizontala

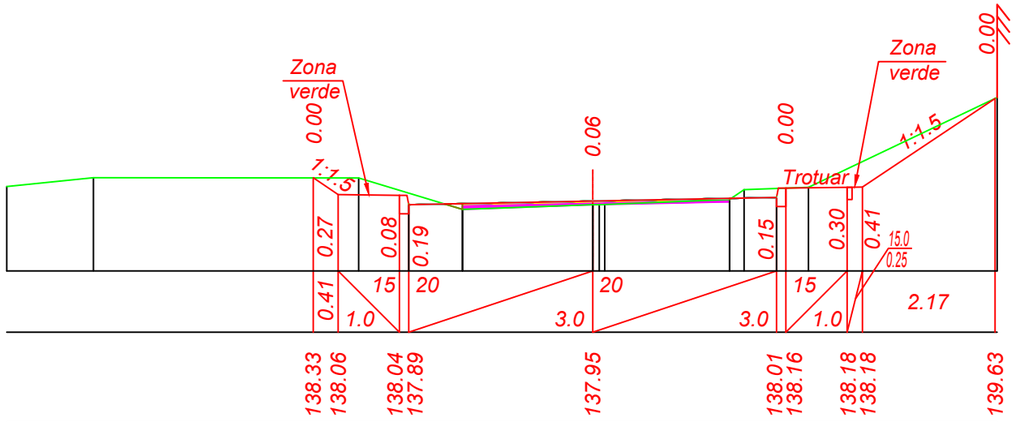

Date proiect	Declivitate distanţă, m	
	Cote, m	138.33 138.06 / 138.04 137.89 / 137.95 / 138.01 138.16 / 138.18 138.18 / 139.63
Date existente	Cote, m	138.19 / 138.34 / 138.33 / 137.82 / 137.89 137.90 / 137.98 138.14 / 138.18 / 139.64
	Distanta, m	1.42 / 4.33 / 1.69 / 2.12 / 0.11 / 2.13 / 0.23 / 1.05 / 3.07

PC 7+30.00

Schimb Inv.Nr.
Semnatura si data
Inv. Nr.

Mod.	Nr.sec.	Coala	Nr.doc.	Semnat	Data

Obiect Nr.30/2023-SP-SL
Profil transversal PC 7+20 - PC 7+30.

Coala 44

Sc. 1:100 verticala
Sc. 1:100 orizontala

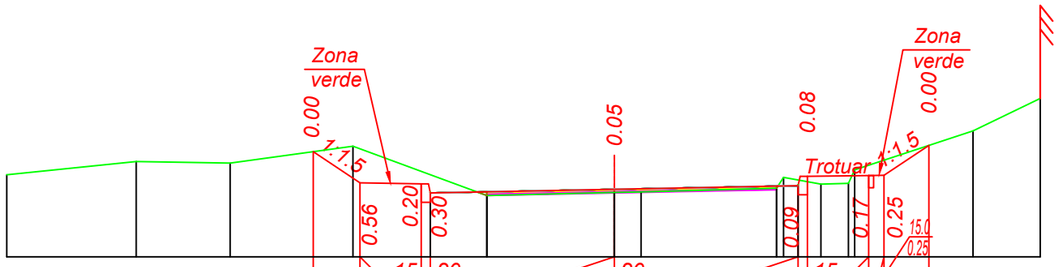

Date proiect	Cote, m	138.91	138.40	138.38 138.23	138.29	138.35 138.50	138.52 138.52	139.01						
Date existente	Cote, m	138.53	138.75	138.72	139.00	138.19	138.24 138.25	138.31 138.49	138.38	138.39 138.61	139.25	139.77		
	Distanta, m	2.11	1.53	2.00	2.19	2.08	0.44	2.21	0.11= 0.61	0.45 =0.10	1.93	1.10		

PC 7+40.00

Sc. 1:100 verticala
Sc. 1:100 orizontala

Date proiect	Cote, m	139.28	138.76	138.75 138.60	138.66	138.72	138.89							
Date existente	Cote, m	138.92 138.96	139.34	139.04	138.58 138.53	138.58	138.60	138.66	138.76	138.79	138.89	139.22	139.54	
	Distanta, m	0.36	4.31	1.79	0.90	0.43	2.14	0.53	2.37	0.75	1.24	2.09	2.12	2.88

PC 7+50.00

Inv. Nr.	Semnatura si data	Schimb Inv.Nr

Mod.	Nr.sec.	Coala	Nr.doc.	Semnat	Data

Obiect Nr.30/2023-SP-SL
Profil transversal PC 7+40 - PC 7+50.

Coala 45

Sc. 1:100 verticala
Sc. 1:100 orizontala

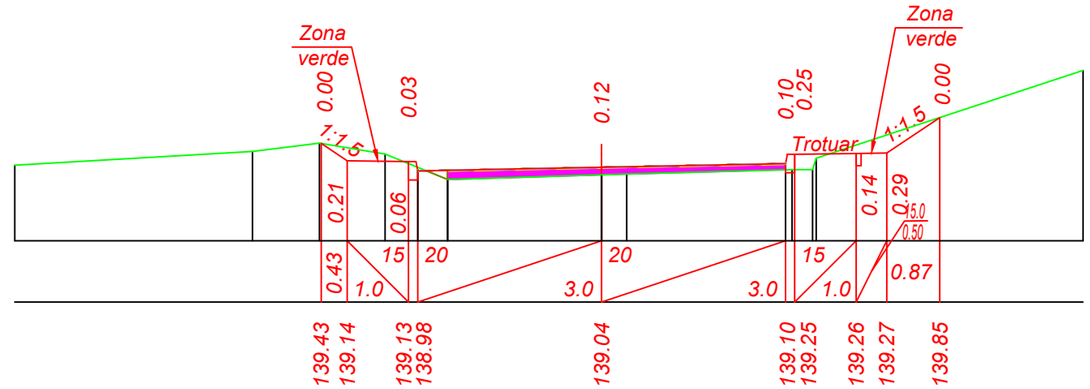

Date proiect	Cote, m	139.43 139.14	139.13 138.98	139.04	139.10 139.25	139.26	139.27	139.85				
Date existente	Cote, m	139.07	139.30	139.43	139.25	138.84	138.92 138.93	139.00 139.00 139.19	140.62			
	Distanta, m	3.88	1.09	1.07	1.02	2.51	0.41	2.70	0.33 =0.06	4.35		

PC 7+60.00

Sc. 1:100 verticala
Sc. 1:100 orizontala

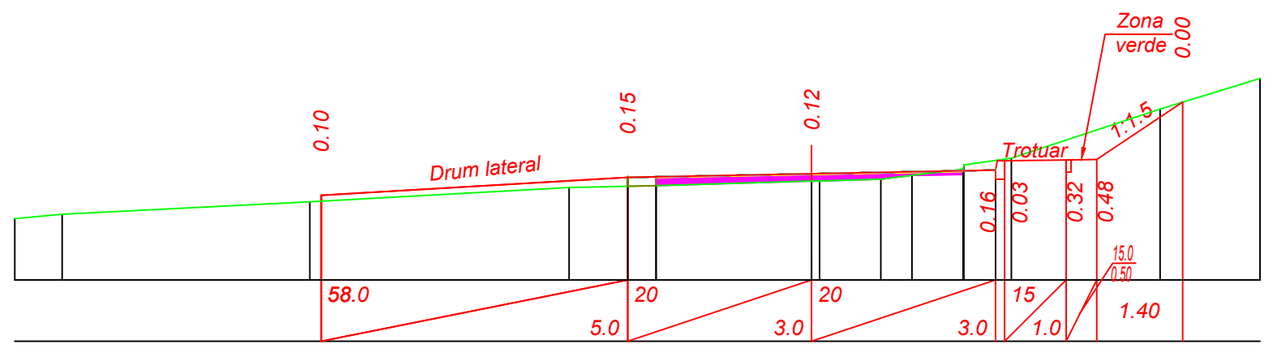

Date proiect	Cote, m	139.07	139.36	139.42	139.48 139.63	139.64	139.65	140.59					
Date existente	Cote, m	138.69	138.76	138.96	139.20	139.22	139.30 139.30	139.33	139.49 139.56	139.67	140.47	140.97	
	Distanta, m	0.78	4.04	4.23	1.42	2.54	0.13=	1.0	1.34	0.01= 0.77	2.43	1.63	

PC 7+70.00

Schimb Inv.Nr.

Semnatura si data

Inv. Nr.

Mod.	Nr.sec.	Coala	Nr.doc.	Semnat	Data

Obiect Nr.30/2023-SP-SL
Profil transversal PC 7+60 - PC 7+70.

Coala 46

Sc. 1:100 verticala
Sc. 1:100 orizontala

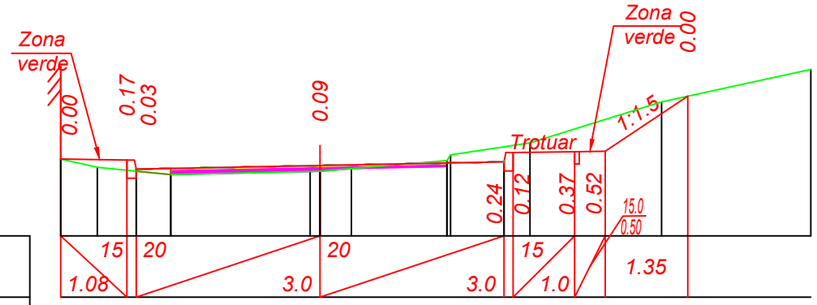

Date proiect	Cote, m	139.91	139.89 139.74	139.80	139.86 140.01	140.03	140.04	140.93	
Date existente	Cote, m	139.91	139.77	139.66	139.71 139.71	139.88 139.98	140.17	140.84	141.37
	Distanta, m	0.60	1.20	2.27	0.16	2.07	0.06	1.30	2.15	2.43

PC 7+80.00

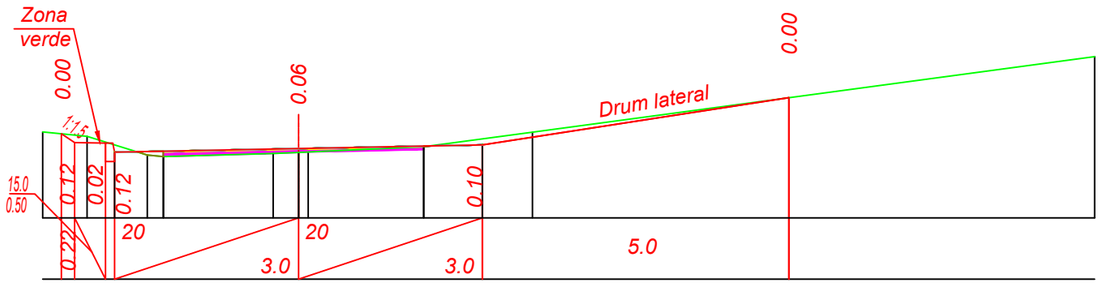

Date proiect	Cote, m	140.46 140.32	140.31 140.16	140.22	140.28	141.05			
Date existente	Cote, m	140.49	140.42	140.11 140.09	140.14 140.16	140.25	140.48	141.72	
	Distanta, m	0.72	0.98	0.26	1.79	0.41	2.04	1.77	9.17

PC 7+90.00

Sc. 1:100 verticala
Sc. 1:100 orizontala

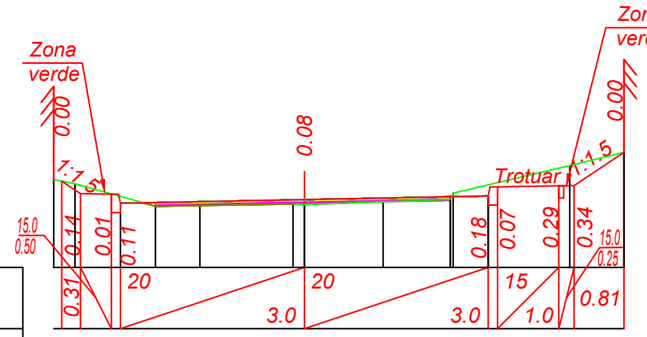

Date proiect	Cote, m	140.97 140.77	140.76 140.61	140.67	140.73 140.88	140.89 140.80	141.44		
Date existente	Cote, m	141.00 140.93	140.56	140.59 140.59	140.67 140.77	141.22	141.44		
	Distanta, m	0.35	1.31	2.24	0.18	2.38	0.05	1.90	0.88

PC 8+00.00

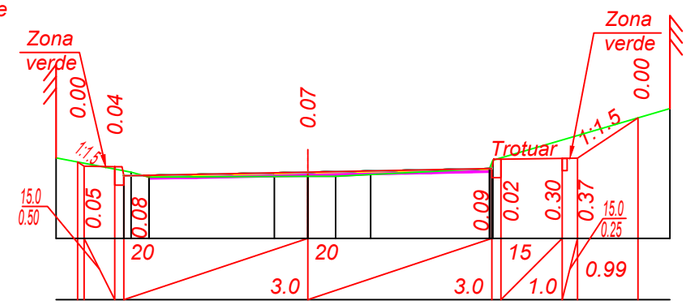

Date proiect	Cote, m	141.23 141.29	141.22 141.07	141.13	141.19 141.34	141.35 141.36	142.01		
Date existente	Cote, m	141.36	141.13 141.05	141.06 141.06	141.19 141.32	142.17			
	Distanta, m	1.22	0.29	2.59	0.45	2.51	0.05	2.89	

PC 8+10.00

Inv. Nr.	Semnatura si data	Schimb Inv.Nr

Mod.	Nr.sec.	Coala	Nr.doc.	Semnat	Data

Obiect Nr.30/2023-SP-SL
Profil transversal PC 7+80 - PC 8+10.

Coala 47

Sc. 1:100 verticala
Sc. 1:100 orizontala

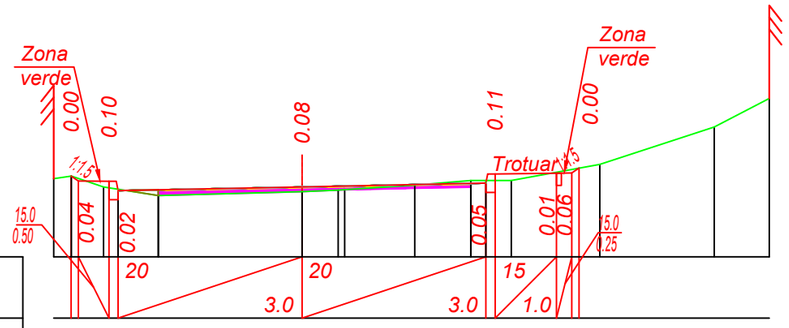

Date proiect	Declivitate distanţă, m										
	Cote, m	141.76 141.69	141.68 141.53	141.59		141.51			141.65 141.80	141.81 141.82 141.89	
Date existente	Cote, m	141.72 141.76	141.59	141.45		141.51	141.53	141.62	141.69	141.69	141.96	142.56	143.03
	Distanta, m	0.29	0.52	0.89	2.35	0.59	1.25	0.91	0.66	1.45	1.87	0.90

PC 8+20.00

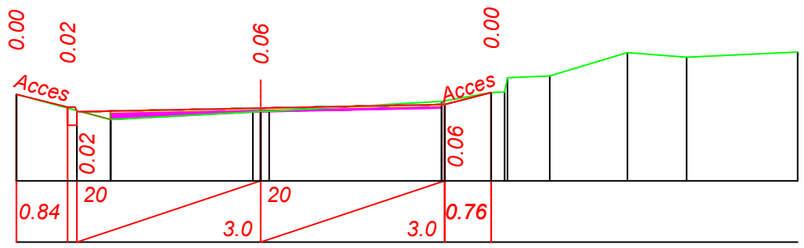

Date proiect	Declivitate distanţă, m													
	Cote, m	142.26	142.06 141.98		142.04					142.10	142.29			
Date existente	Cote, m	142.26		141.85		141.98 141.99				142.15	142.29 142.30 142.54	142.57	142.95	142.87	142.95
	Distanta, m	1.54		2.45		0.14	2.81			0.81 0.22 0.04	0.69	1.27	0.97	1.81

PC 8+30.00

Sc. 1:100 verticala
Sc. 1:100 orizontala

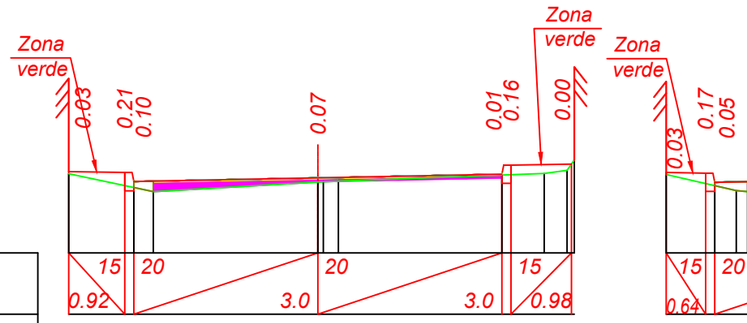

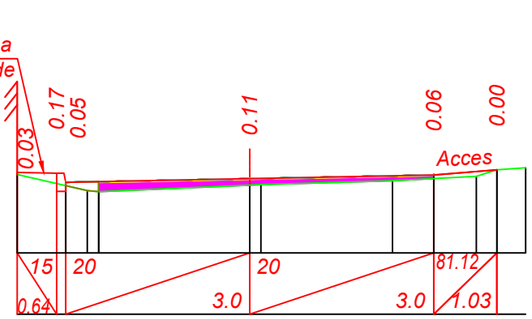

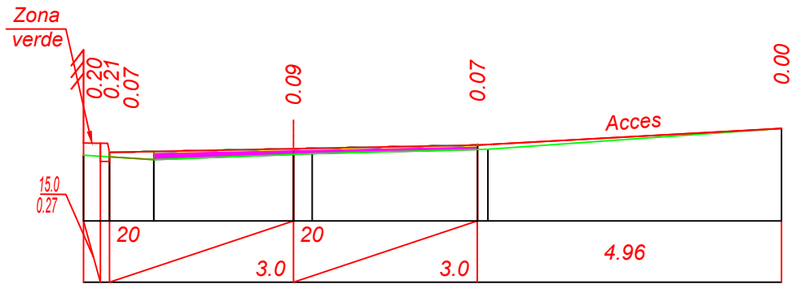

Date proiect	Declivitate distanţă, m																						
	Cote, m	142.57	142.56 142.41		142.47				142.53 142.68	142.69	142.98	142.97 142.82		142.88			142.94	143.02	143.38 143.38 143.23		143.29		143.35		143.62
Date existente	Cote, m	142.54	142.25		142.40 142.41				142.54 142.59 142.76		142.95	142.69 142.67		142.78 142.78		142.85	142.92 143.02	143.06	143.18	143.11	143.20 143.21		143.28		143.62
	Distanta, m	1.38		2.69	0.09		3.60		0.37 0.12		1.14	0.19	2.46	0.18	2.15		1.37	0.34 0.47	1.15	2.28	0.31	2.87		4.79

PC 8+40.00 PC 8+50.00 PC 8+60.00

Mod.	Nr.sec.	Coala	Nr.doc.	Semnat	Data

Obiect Nr.30/2023-SP-SL
Profil transversal PC 8+20 - PC 8+60.

Coala 48

Schimb Inv.Nr.
Semnatura si data
Inv. Nr.

Sc. 1:100 verticala
Sc. 1:100 orizontala

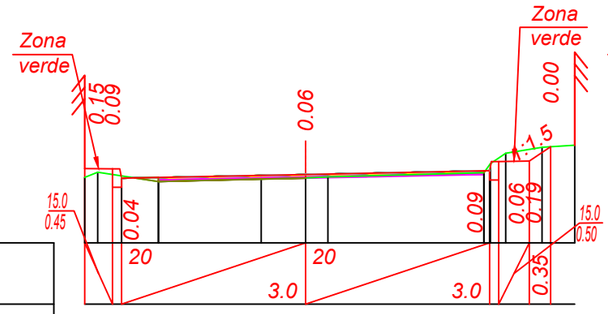

| | | |

Sc. 1:100 verticala
Sc. 1:100 orizontala

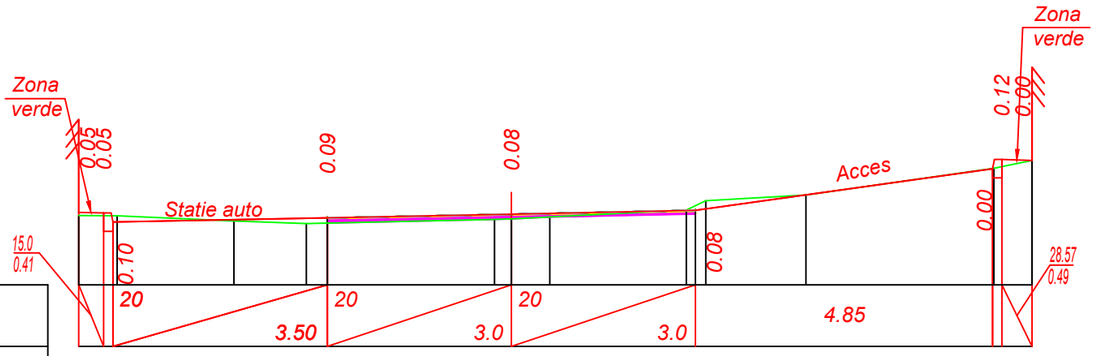

Date proiect	Cote, m	145.56 145.56 145.41			145.48		145.54		145.60		146.28 146.43 146.41
Date existente	Cote, m	145.51	145.51	145.43	145.38		145.45 145.46		145.60 145.75	145.85	146.28 146.41
	Distanta, m	0.63	1.91	1.18	3.07	0.28	2.85	0.32	1.64	3.07	0.62

PC 9+20.00

Sc. 1:100 verticala
Sc. 1:100 orizontala

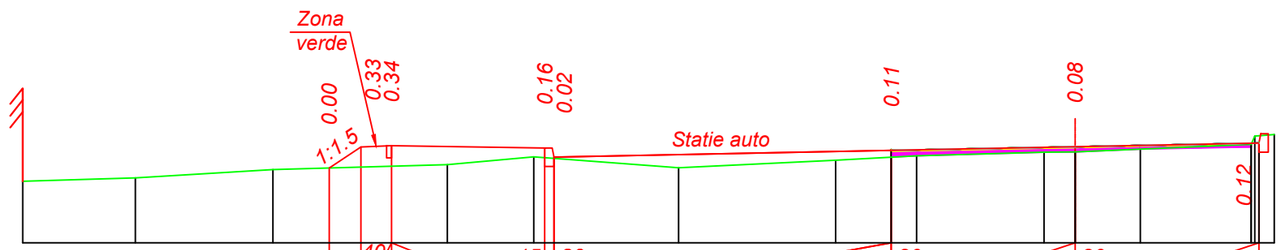

Date proiect	Cote, m				145.48 145.83 145.85		145.81 145.66		145.77	145.83	145.89
Date existente	Cote, m	145.26	145.32	145.46		145.54	145.67	145.48	145.61	145.68	145.74 145.74	145.87 146.00 146.03
	Distanta, m	1.84	2.24	2.85	1.41	2.36	2.56	1.32	2.08	0.51	2.87	0.06 0.32

PC 9+30.00

Schimb Inv.Nr.	Semnatura si data	Inv. Nr.

Mod.	Nr.sec.	Coala	Nr.doc.	Semnat	Data

Obiect Nr.30/2023-SP-SL
Profil transversal PC 9+20 - PC 9+30.

Coala 50

Sc. 1:100 verticala
Sc. 1:100 orizontala

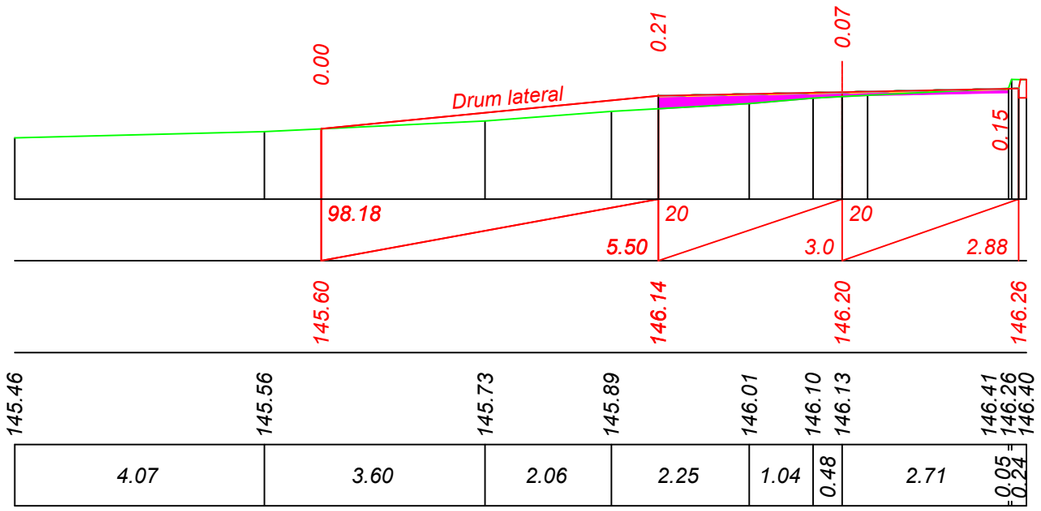

Date proiect	Declivitate distanţă, m	98.18; 5.50; 20; 3.0; 20; 2.88
	Cote, m	145.60; 146.14; 146.20; 146.26
Date existente	Cote, m	145.46; 145.56; 145.73; 145.89; 146.01; 146.10; 146.13; 146.41; 146.26; 146.40
	Distanta, m	4.07; 3.60; 2.06; 2.25; 1.04; 0.48; 2.71; 0.05; 0.24

PC 9+40.00

Sc. 1:100 verticala
Sc. 1:100 orizontala

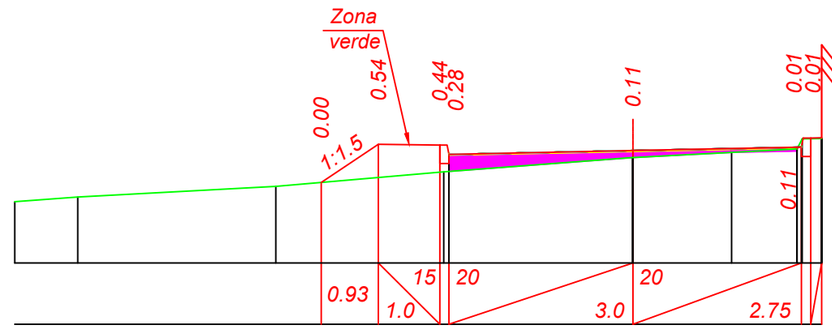

Date proiect	Declivitate distanţă, m	0.93; 15; 1.0; 20; 3.0; 20; 2.75
	Cote, m	146.19; 146.81; 146.80; 146.65; 146.71; 146.76; 146.91; 146.92
Date existente	Cote, m	145.88; 145.95; 146.13; 146.37; 146.60; 146.74; 146.90; 146.91
	Distanta, m	1.03; 3.23; 2.74; 3.08; 0.01; 2.67; 0.09; 0.32

PC 9+50.00

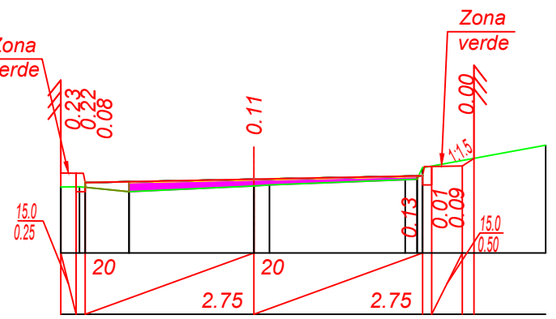

Date proiect	Declivitate distanţă, m	20; 20; 2.75; 2.75
	Cote, m	147.45; 147.45; 147.30; 147.35; 147.41; 147.56; 147.56; 147.69
Date existente	Cote, m	147.22; 147.23; 147.15; 147.24; 147.25; 147.35; 147.53; 147.90
	Distanta, m	0.30; 0.81; 2.04; 0.25; 2.41; 0.08; 2.01

PC 9+60.00

Schimb Inv.Nr.
Semnatura si data
Inv. Nr.

Mod.	Nr.sec.	Coala	Nr.doc	Semnat	Data

Obiect Nr.30/2023-SP-SL
Profil transversal PC 9+40- PC 9+60.

Coala 51

Sc. 1:100 verticala
Sc. 1:100 orizontala

Date proiect	Declivitate distanţă, m	15.0 / 0.39	0.08	0.02	0.08	20	2.75	0.12	20	2.75	0.04	0.06	Zona verde	0.00	1:1.5	0.09	15.0 / 0.50	0.26					
	Cote, m		148.22	148.22	148.07			148.12			148.18	148.33		148.34	148.51								
Date existente	Cote, m		148.15	148.20	147.92	147.96		148.00	148.02		148.07	148.20				148.81			149.63				
	Distanta, m		0.43	0.15	0.41	2.31		0.40	2.27		0.02	1.94				0.95							

PC 9+70.00

Date proiect	Declivitate distanţă, m	0.03	20	2.75	0.13	20	2.75	0.01															
	Cote, m		148.91			148.96		149.02															
Date existente	Cote, m		149.42	149.00	148.81			148.83	148.83		148.96								152.14				
	Distanta, m		0.38	0.41		2.47		0.46	2.20		3.87												

PC 9+80.00

Sc. 1:100 verticala
Sc. 1:100 orizontala

Date proiect	Declivitate distanţă, m	0.13	20	2.75	0.08	20	2.75	0.06															
	Cote, m		149.75			149.80			149.86														
Date existente	Cote, m		150.53	150.02	149.71			149.72	149.72		149.92					151.33			152.80				
	Distanta, m		1.17	0.40		2.53		0.28	2.50		1.70					1.72							

PC 9+90.00

Mod.	Nr.sec.	Coala	Nr.doc.	Semnat	Data	Obiect Nr.30/2023-SP-SL Profil transversal PC 9+70 - PC 9+90.	Coala 52

Schimb Inv.Nr.
Semnatura si data
Inv. Nr.

Sc. 1:100 verticala
Sc. 1:100 orizontala

Date proiect	Declivitate distanţă, m
	Cote, m
Date existente	Cote, m
	Distanta, m

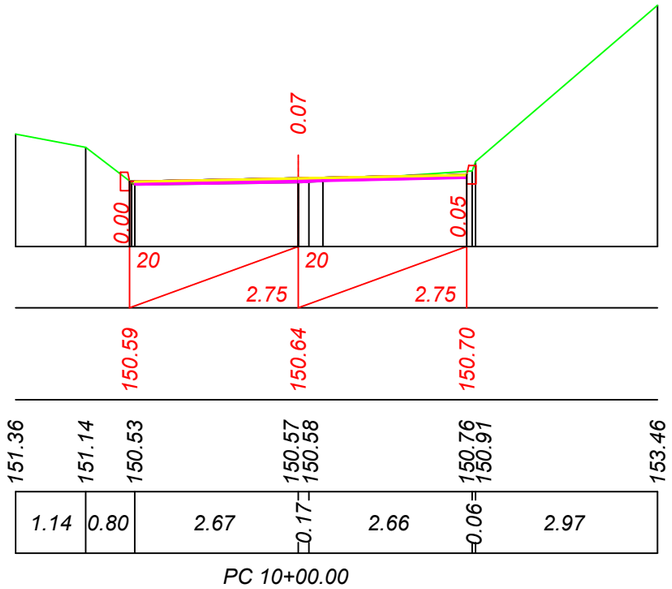

Sc. 1:100 verticala
Sc. 1:100 orizontala

Date proiect	Declivitate distanţă, m
	Cote, m
Date existente	Cote, m
	Distanta, m

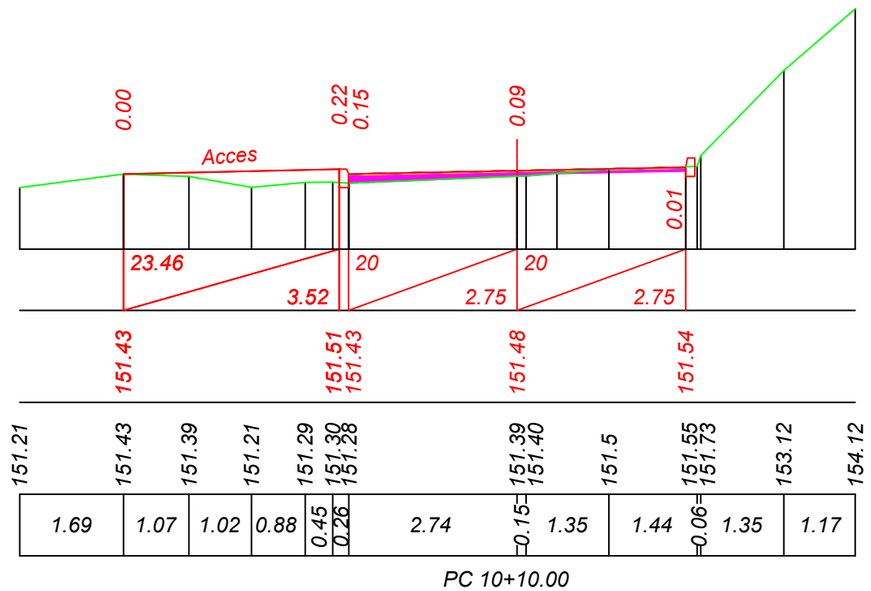

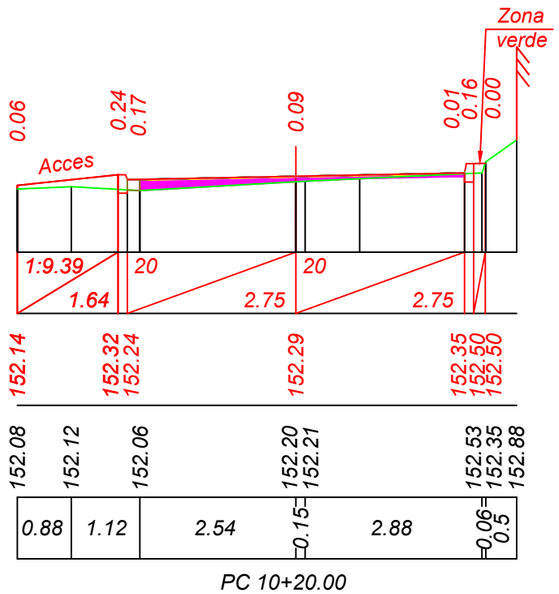

Mod.	Nr.sec.	Coala	Nr.doc.	Semnat	Data

Obiect Nr.30/2023-SP-SL
Profil transversal PC 10+00 - PC 10+20.

Coala 53

Schimb Inv.Nr.
Semnatura si data
Inv. Nr.

Sc. 1:100 verticala
Sc. 1:100 orizontala

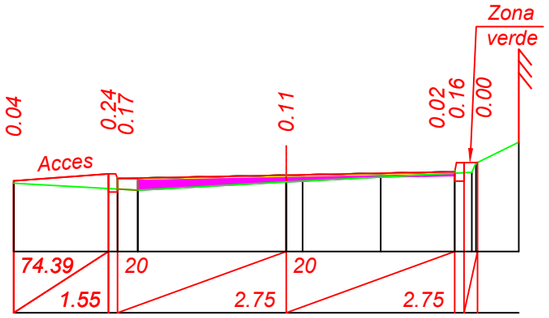

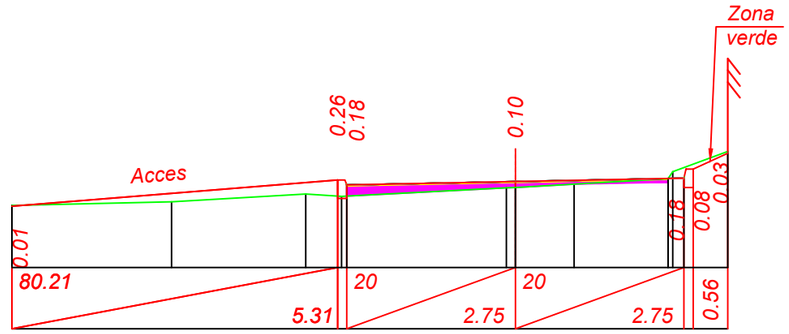

		PC 10+30.00	PC 10+40.00
Date proiect	Declivitate distanţă, m		
	Cote, m	152.99; 153.11 153.03; 153.08; 153.14 153.29 153.29	153.47; 153.89 153.81; 153.87; 153.92 154.07; 154.33
Date existente	Cote, m	152.96; 152.84; 152.97 152.99; 153.13 153.28; 153.62	153.48; 153.54; 153.67; 153.63; 153.77 153.77; 153.91 154.03; 154.36
	Distanta, m	2.02; 2.42; 0.27; 2.76; 0.07 0.70	2.60; 2.19; 0.59; 2.69; 0.15; 2.49; 0.08 0.90

Sc. 1:100 verticala
Sc. 1:100 orizontala

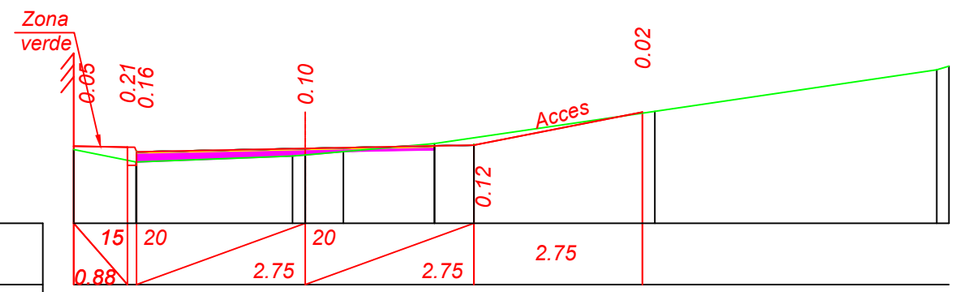

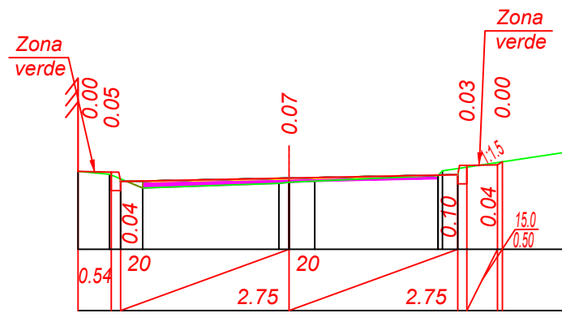

		PC 10+50.00	PC 10+60.00
Date proiect	Declivitate distanţă, m		
	Cote, m	154.60; 154.58 154.50; 154.56; 154.61; 155.15	155.24; 155.23 155.08; 155.13; 155.19 155.34 155.34 155.40
Date existente	Cote, m	154.55; 154.34; 154.44 154.46; 154.64; 155.16; 155.84 155.90	155.24; 155.19; 154.97; 155.05 155.06; 155.17 155.25; 155.57; 155.87 155.89
	Distanta, m	1.02; 2.55; 0.21; 2.11; 3.60; 4.60; 0.20	0.51; 0.54; 2.22; 0.17; 2.43; 0.07; 2.11; 1.99; 0.56

Schimb Inv.Nr.
Semnatura si data
Inv. Nr.

Mod.	Nr.sec.	Coala	Nr.doc.	Semnat	Data

Obiect Nr.30/2023-SP-SL
Profil transversal PC 10+30 - PC 10+60.

Coala 54

Sc. 1:100 verticala
Sc. 1:100 orizontala

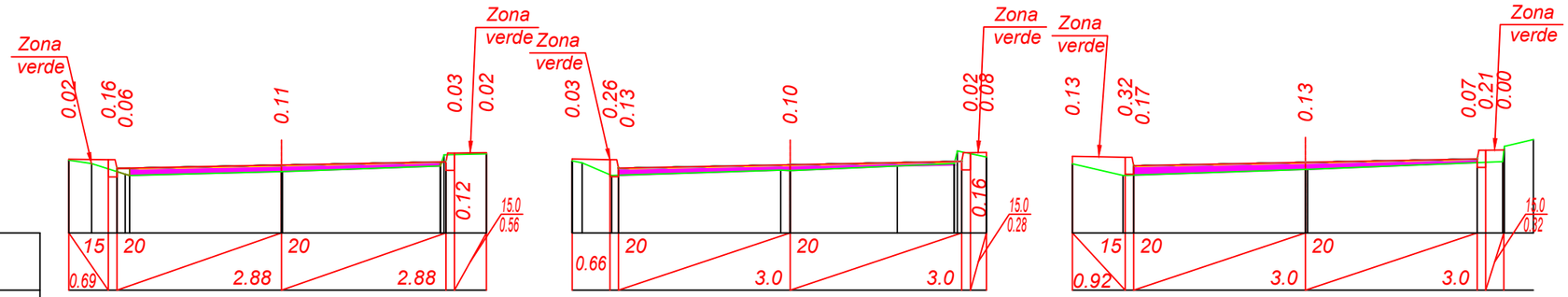

		PC 10+70.00	PC 10+80.00	PC 10+90.00
Date proiect	Cote, m	155.69; 155.68; 155.53; 155.59; 155.65; 155.80; 155.80	156.11; 156.11; 155.96; 156.02; 156.08; 156.23; 156.23	156.60; 156.59; 156.44; 156.50; 156.56; 156.71; 156.71
Date existente	Cote, m	155.67; 155.61; 155.43; 155.40; 155.47; 155.47; 155.57; 155.76; 155.78	156.08; 156.05; 155.83; 155.92; 155.91; 156.03; 156.26; 156.15	156.47; 156.27; 156.37; 156.38; 156.51; 156.78; 156.89
	Distanta, m	0.40; 0.59; 0.07; 2.65; 0.02; 2.76; 0.06; 0.74	0.17; 0.52; 2.95; 0.16; 2.87; 0.05; 0.51	0.89; 3.19; 0.04; 3.41; 0.03; 0.51

Sc. 1:100 verticala
Sc. 1:100 orizontala

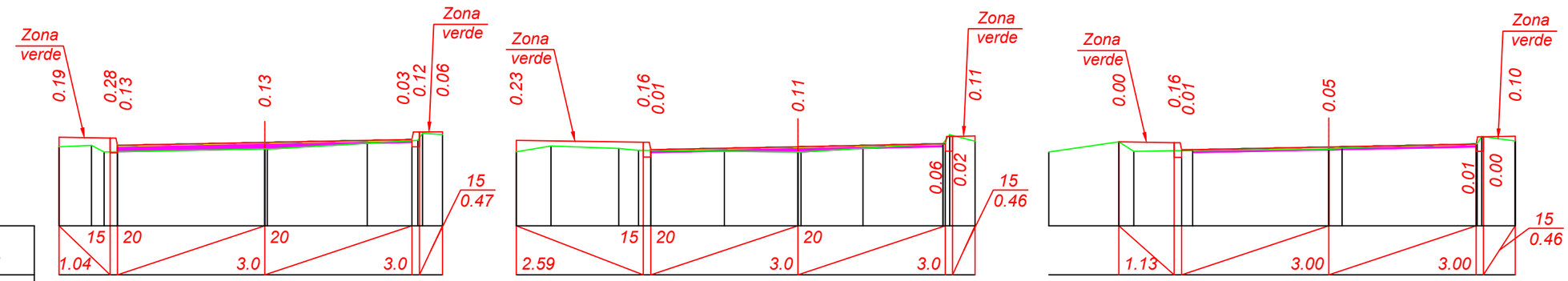

		PC11+00.00	PC11+10.00	PC11+20.00
Date proiect	Cote, m	157.14; 157.13; 156.98; 157.04; 157.10; 157.25; 157.25	157.71; 157.67; 157.52; 157.58; 157.64; 157.79; 157.80	157.96; 158.17; 158.15; 158.00; 158.06; 158.12; 158.27; 158.28
Date existente	Cote, m	156.95; 156.97; 156.84; 156.90; 156.90; 157.08; 157.22; 157.20	157.48; 157.60; 157.55; 157.51; 157.48; 157.47; 157.65; 157.83; 157.70	157.96; 158.17; 157.98; 157.99; 158.01; 158.04; 158.13; 158.28; 158.19
	Distanta, m	0.66; 0.26; 3.27; 0.05; 3.07; 0.10; 0.41	0.71; 1.38; 0.40; 3.25; 0.06; 2.89; 0.14; 0.52	1.43; 0.30; 1.20; 2.77; 0.27; 2.75; 0.09; 0.68

Schimb Inv.Nr.
Semnatura si data
Inv. Nr.

Mod.	Nr.sec.	Coala	Nr.doc.	Semnat	Data

Obiect Nr.30/2023-SP-SL
Profil transversal PC 10+70 - PC 11+20.

Coala
55

Sc. 1:100 verticala
Sc. 1:100 orizontala

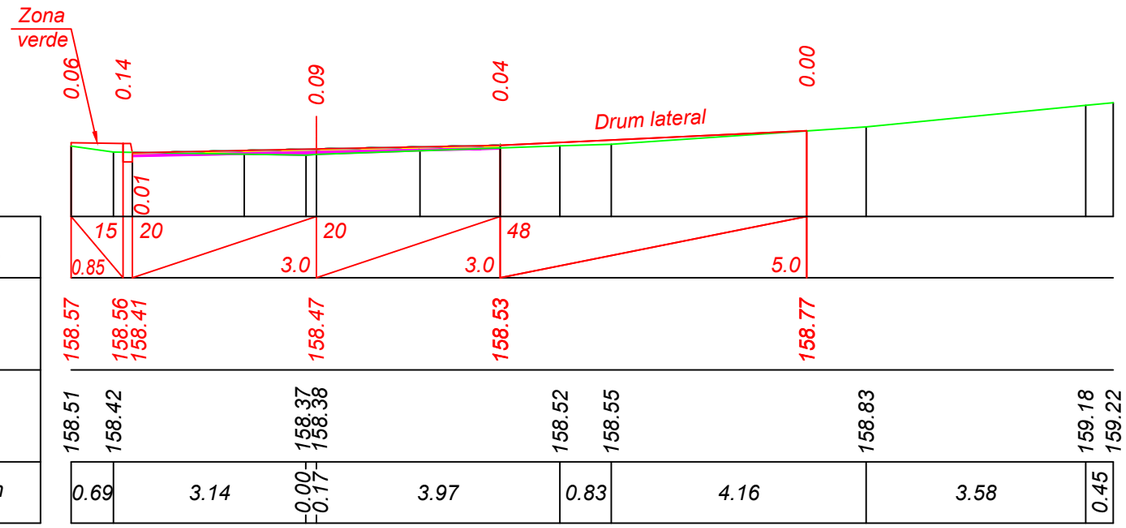

Date proiect	Declivitate distanţă, m	15 20 20 48 / 0.85 3.0 3.0 5.0
	Cote, m	158.57 158.56 158.41 158.47 158.53 158.77
Date existente	Cote, m	158.51 158.42 158.37 158.38 158.52 158.55 158.83 159.18 159.22
	Distanta, m	0.69 3.14 0.00 0.17 3.97 0.83 4.16 3.58 0.45

PC 11+30.00

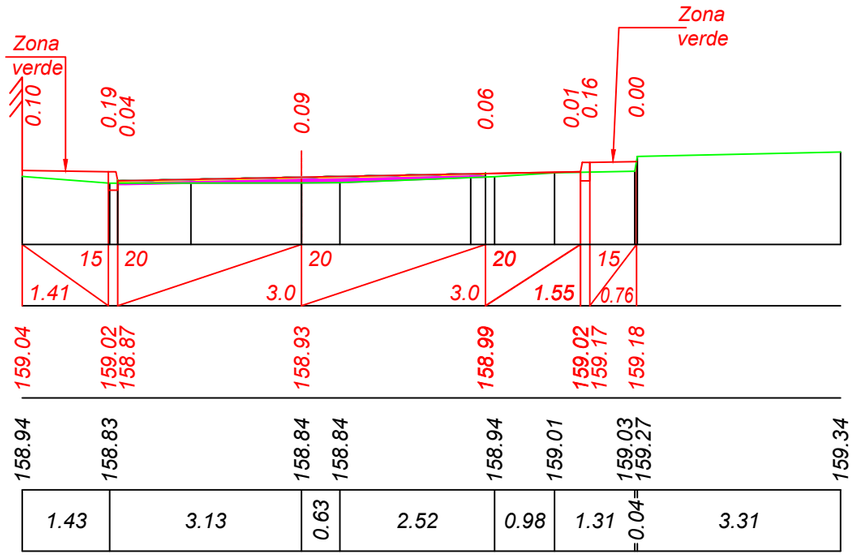

Date proiect	Declivitate distanţă, m	15 20 20 20 / 1.41 3.0 3.0 1.55 0.76
	Cote, m	159.04 159.02 158.87 158.93 158.99 159.02 159.17 159.18
Date existente	Cote, m	158.94 158.83 158.84 158.84 158.94 159.01 159.03 159.27 159.34
	Distanta, m	1.43 3.13 0.63 2.52 0.98 1.31 0.04 3.31

PC 11+40.00

Sc. 1:100 verticala
Sc. 1:100 orizontala

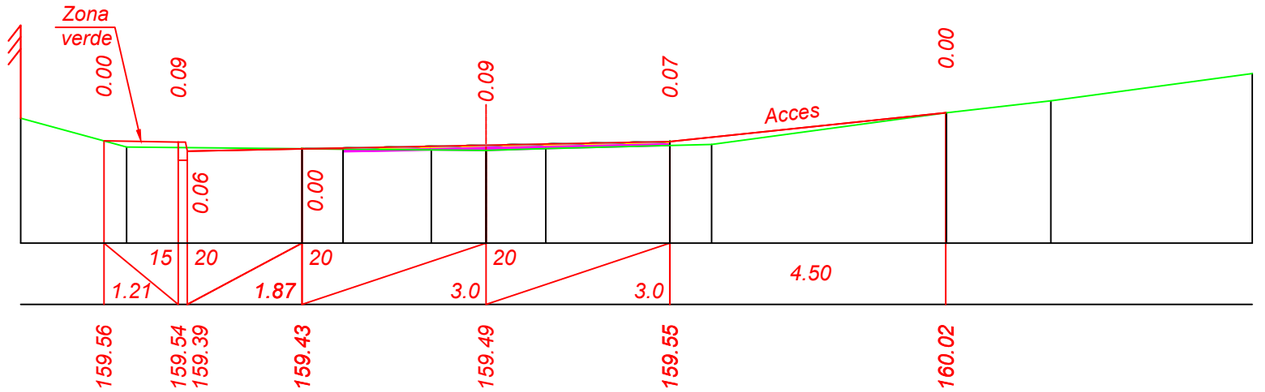

Date proiect	Declivitate distanţă, m	15 20 20 20 / 1.21 1.87 3.0 3.0 4.50
	Cote, m	159.56 159.54 159.39 159.43 159.49 159.55 160.02
Date existente	Cote, m	159.93 159.46 159.42 159.40 159.43 159.50 160.02 160.21 160.66
	Distanta, m	1.73 3.53 2.33 0.97 2.71 3.83 1.70 3.29

PC11+50.00

Mod.	Nr.sec.	Coala	Nr.doc.	Semnat	Data

Obiect Nr.30/2023-SP-SL
Profil transversal PC 11+30 - PC 11+50.

Coala 56

Schimb Inv.Nr.
Semnatura si data
Inv. Nr.

Sc. 1:100 verticala
Sc. 1:100 orizontala

| | | |

Sc. 1:100 verticala
Sc. 1:100 orizontala

| | | |

Sc. 1:100 verticala
Sc. 1:100 orizontala

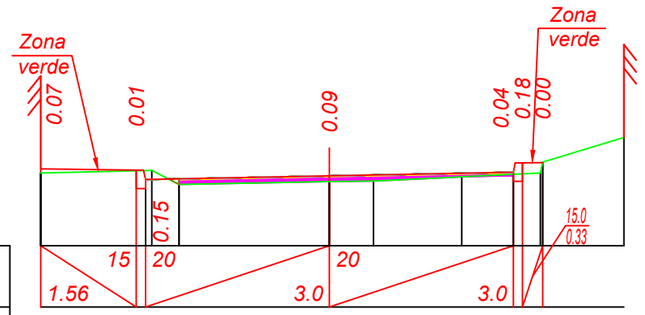

Date	Declivitate distanţă, m													
proiect	Cote, m	165.71	165.68 165.53	165.59	165.65 165.80 165.81									
Date	Cote, m	165.64	165.68	165.45	165.50	165.51	165.64 165.82	166.22						
existente	Distanta, m	1.82	0.44	2.45	0.72	2.72	0.04	1.32						

PC 12+60.00

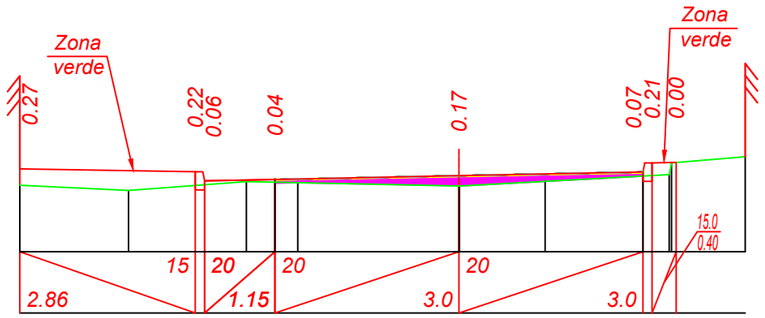

Date	Declivitate distanţă, m													
proiect	Cote, m	166.17	166.13 165.98	166.00	166.06	166.12 166.27 166.28								
Date	Cote, m	165.91	165.82	165.97	165.90	165.97	166.08 166.27	166.37						
existente	Distanta, m	1.77	1.92	3.48	1.40	2.03	0.04	1.20						

PC 12+70.00

Sc. 1:100 verticala
Sc. 1:100 orizontala

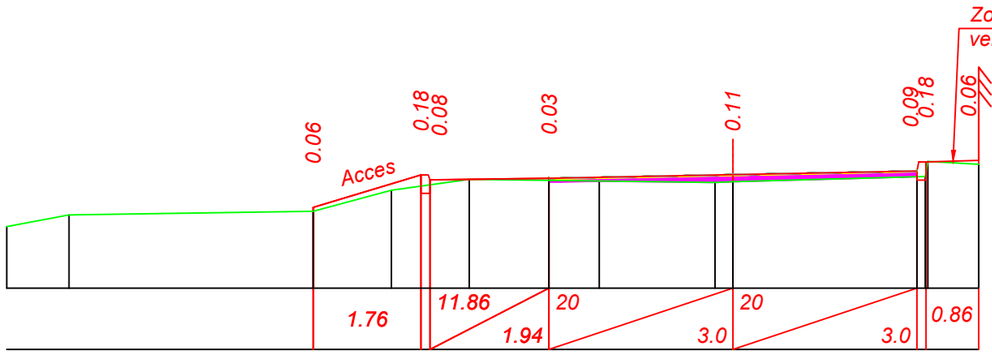

Date	Declivitate distanţă, m													
proiect	Cote, m	166.06	166.59 166.51	166.54	166.60	166.66 166.81	166.83							
Date	Cote, m	165.75	165.94	166.00	166.34	166.52	166.47 166.48	166.57 166.81	166.77					
existente	Distanta, m	1.02	3.98	1.28	1.27	4.01	0.29	3.14	0.04	0.83				

PC 12+80.00

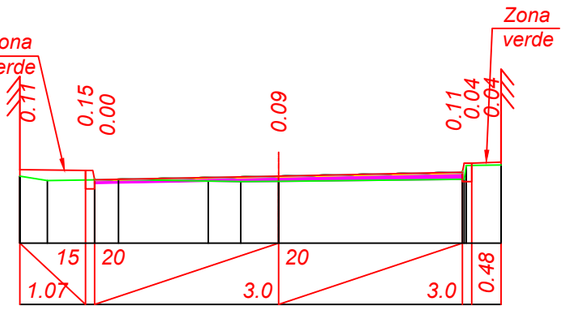

Date	Declivitate distanţă, m													
proiect	Cote, m	167.30	167.29 167.14	167.20	167.26 167.41 167.42									
Date	Cote, m	167.20 167.12	167.14	167.11 167.11	167.15 167.37 167.38									
existente	Distanta, m	0.45	1.16	1.99	0.62	3.03	0.04	0.57						

PC 12+90.00

Mod.	Nr.sec.	Coala	Nr.doc.	Semnat	Data

Obiect Nr.30/2023-SP-SL
Profil transversal PC 12+60 - PC 12+90.

Coala 59

Schimb Inv.Nr.
Semnatura si data
Inv. Nr.

Sc. 1:100 verticala
Sc. 1:100 orizontala

		PC 13+00.00	PC 13+10.00	PC 13+20.00
Date proiect	Declivitate distanţă, m	1.03 / 15 / 20 / 3.0 / 20 / 3.0 / 0.75	0.78 / 15 / 20 / 3.0 / 20 / 3.0 / 0.82	15.0 / 0.52 / 20 / 3.0 / 20 / 3.0 / 0.90
	Cote, m	167.97; 167.96; 167.81; 167.87; 167.93; 168.08; 168.31	168.68; 168.67; 168.52; 168.58; 168.64; 168.79; 168.96	169.40; 169.39; 169.24; 169.30; 169.36; 169.51; 169.62
Date existente	Cote, m	167.87; 167.72; 167.75; 167.77; 167.81; 167.98; 168.30	168.59; 168.37; 168.48; 168.50; 168.54; 168.74; 168.96	169.31; 169.11; 169.20; 169.23; 169.27; 169.49; 169.62
	Distanta, m	0.92 / 2.36 / 0.90 / 2.91 / 0.04 / 0.95	1.10 / 1.93 / 0.90 / 2.98 / 0.05 / 0.95	1.18 / 1.59 / 0.90 / 3.04 / 0.15 / 0.86

Sc. 1:100 verticala
Sc. 1:100 orizontala

		PC 13+30.00	PC 13+40.00	PC 13+50.00
Date proiect	Declivitate distanţă, m	0.33 / 20 / 1.07 / 20 / 2.88 / 20 / 2.88 / 3.22	1.07 / 15 / 20 / 2.75 / 20 / 2.75 / 0.63	0.8 / 15 / 20 / 2.75 / 20 / 2.75 / 0.84
	Cote, m	170.07; 170.02; 169.94; 169.97; 170.02; 170.08; 170.84	170.84; 170.82; 170.67; 170.72; 170.78; 170.93; 171.13	171.51; 171.49; 171.34; 171.40; 171.45; 171.60; 171.69
Date existente	Cote, m	170.07; 169.97; 169.83; 169.85; 169.93; 169.95; 170.13; 170.56; 170.84	170.58; 170.78; 170.60; 170.65; 170.69; 170.81; 171.02; 171.13	171.43; 171.42; 171.24; 171.30; 171.33; 171.50; 171.68; 171.69
	Distanta, m	0.47 / 0.18 / 1.33 / 1.55 / 0.89 / 2.91 / 1.49 / 1.69	0.60 / 0.09 / 2.39 / 0.88 / 2.65 / 0.11 / 0.78	0.38 / 0.03 / 2.80 / 0.49 / 2.76 / 0.04 / 0.93

Schimb Inv.Nr.	Semnatura si data	Inv. Nr.

Mod.	Nr.sec.	Coala	Nr.doc	Semnat	Data	Obiect Nr.30/2023-SP-SL Profil transversal PC 13+30- PC 13+50.	Coala 60

Sc. 1:100 verticala
Sc. 1:100 orizontala

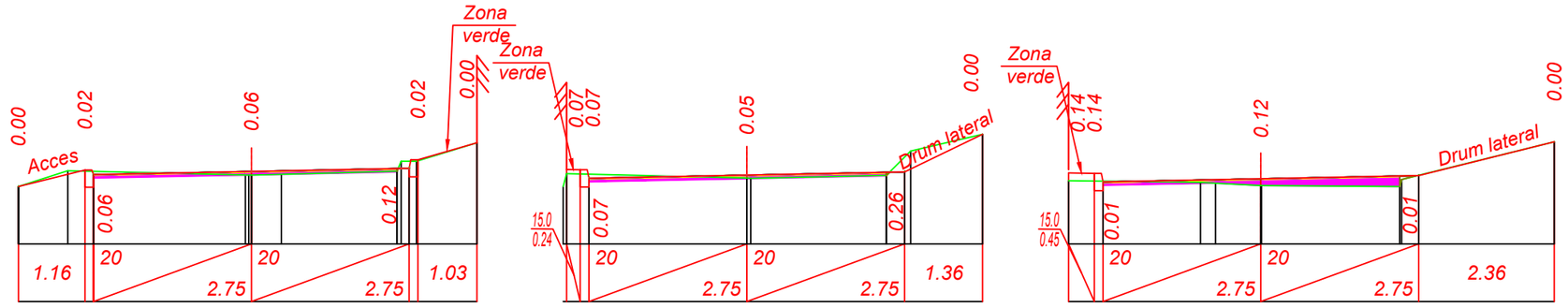

		PC 13+60.00	PC 13+70.00	PC 13+80.00
Date proiect	Cote, m	171.78 172.07 171.99 172.04 172.10 172.25 172.54	172.78 172.78 172.63 172.68 172.74 173.39	173.47 173.47 173.32 173.37 173.43 174.01
Date existente	Cote, m	171.78 172.06 171.98 171.98 172.05 172.22 172.22 172.54	172.48 172.71 172.63 172.63 172.68 173.10 173.39	173.34 173.31 173.25 173.25 173.24 173.36 174.01
	Distanta, m	0.86 3.15 0.05 2.54 0.07 0.27 1.06	0.06 3.14 0.07 2.36 0.42 1.25	2.30 1.05 0.01 2.41 0.03 2.66

Sc. 1:100 verticala
Sc. 1:100 orizontala

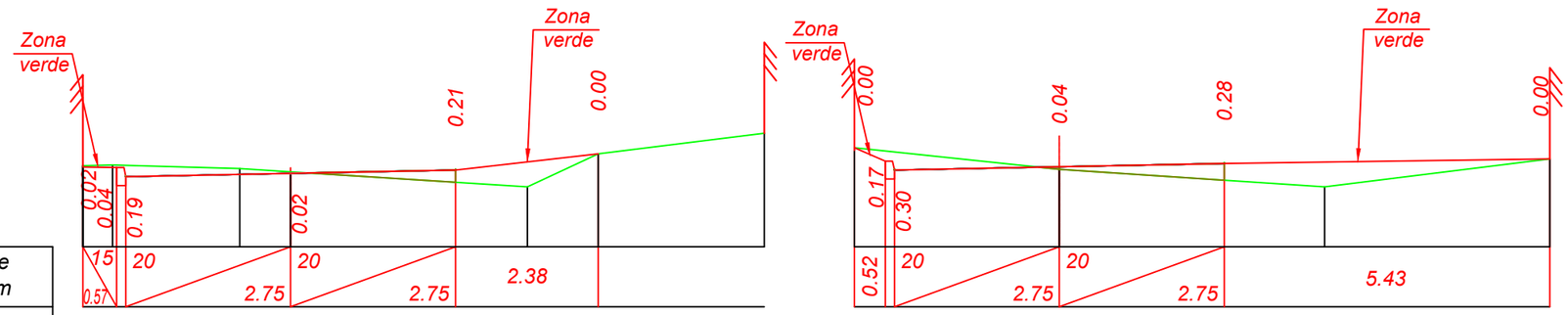

		PC 13+90.00	PC 14+00.00
Date proiect	Cote, m	174.30 174.29 174.14 174.19 174.25 174.51	175.37 175.15 175.00 175.05 175.11 175.18
Date existente	Cote, m	174.32 174.33 174.27 174.22 173.97 174.51 174.86	175.37 175.01 174.72 175.18
	Distanta, m	0.5 2.12 0.85 3.95 1.18 2.77	3.42 4.42 3.76

Schimb Inv.Nr.	Semnatura si data	Inv. Nr.

Mod.	Nr.sec.	Coala	Nr.doc.	Semnat	Data

Obiect Nr.30/2023-SP-SL
Profil transversal PC 13+90 - PC 14+00.

Coala 61

Acces în curte Tip I
Sc. 1:100
PLAN

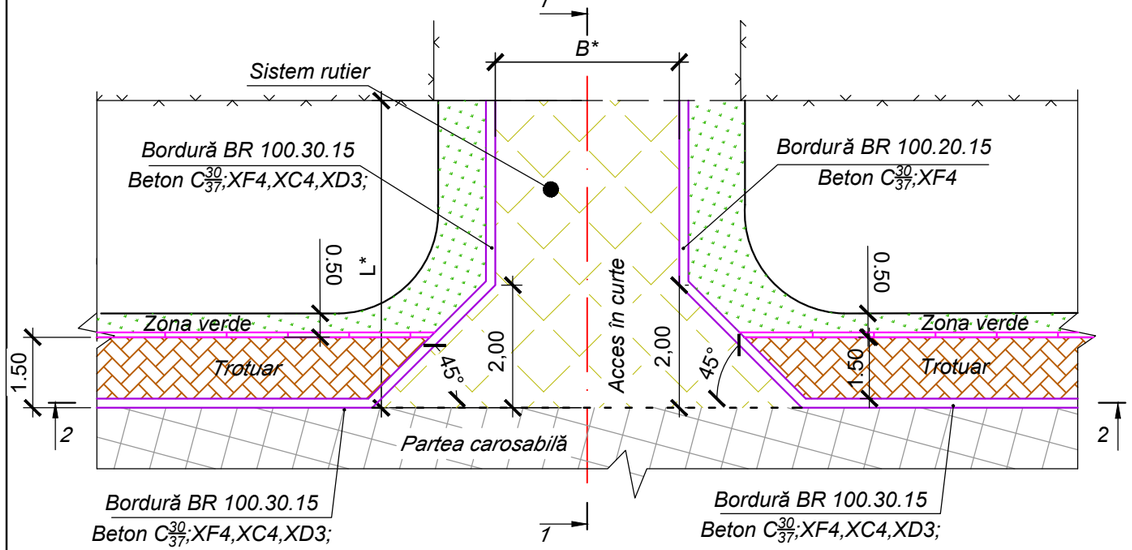

Acces în curte Tip II
Sc. 1:100
PLAN

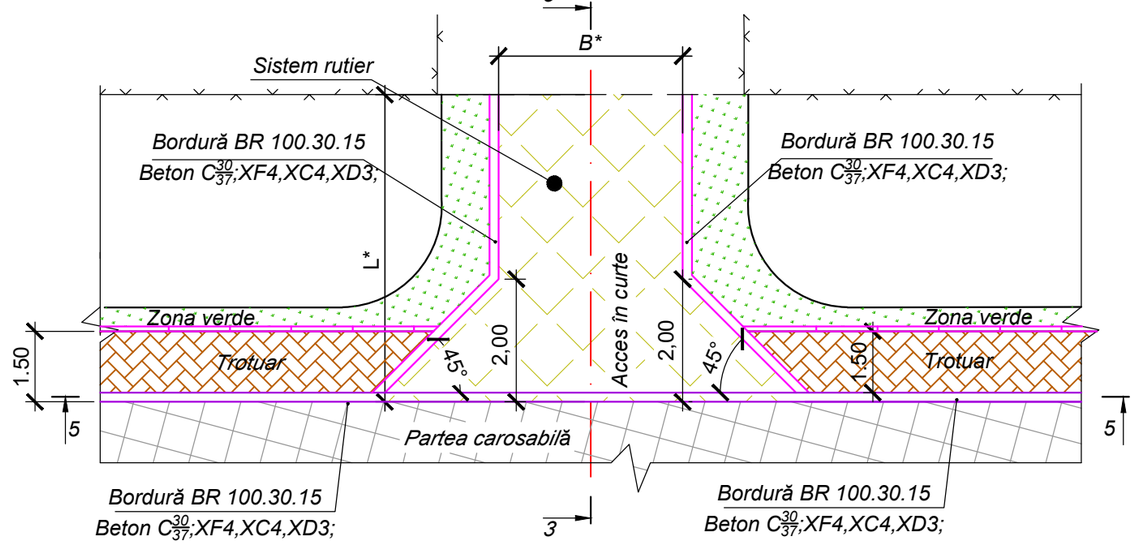

Acces în curte Tip III
Sc. 1:100
PLAN

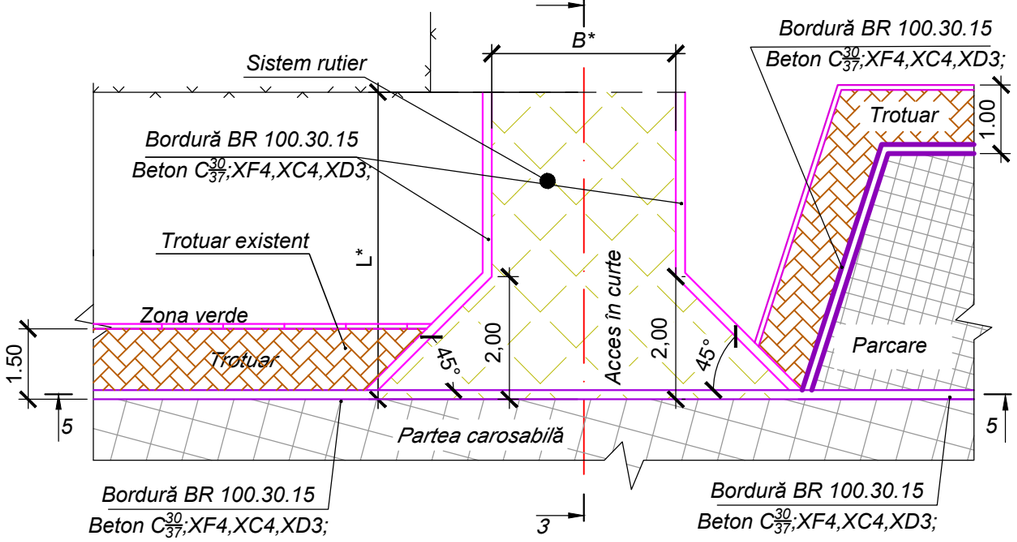

Acces în curte Tip IV
Sc. 1:100
PLAN

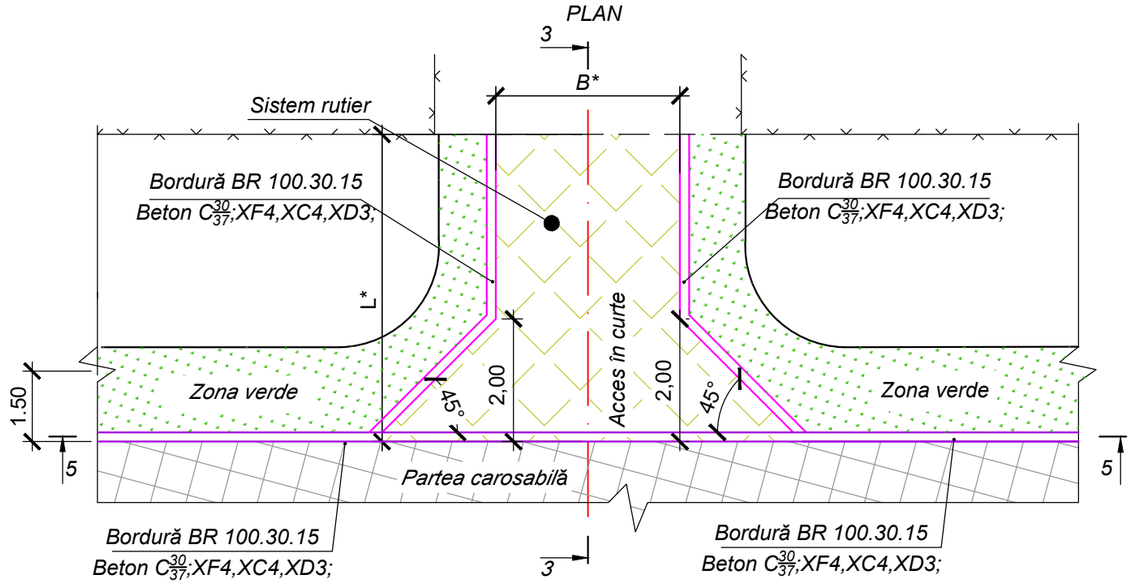

① - Strat de rulare din beton asfaltic cu criblură BA 16 conform CP D.02.25:2021 H=6 cm
② - Strat de fundatie din piatră spartă (split);fr.8-63 LA/30 ,conform SR-EN 13242+A1:2008 H=15 cm
③ - Strat drenant din amestec de agregate grosier si agregate fine cu D ≤ 45 H=10 cm

Mod.	Nr.sec.	Coala	Nr.doc.	Semnătură	Data	Obiect Nr.30/2023-PE-SL		
						"Reparatia strazii Aurel David din s. Bardar cu L=1.4 km."		
							Faza	Planşa	Planşe
Administrator		C. Rosca			11.23		PE	62	
I.Ş.P.		C. Rosca			11.23				
Elaborat		C. Vladislav			11.23	Intrari în curţi tip I-IV Sc. 1:100	"CONSTANT-PROIECT"S.R.L. A MMII Nr. 055566		
Contr. Norm.		C. Rosca			11.23				

Scimb Inv. Nr
Semnatura si data
Inv. Nr

Acces în curte Tip V

Sc. 1:100

PLAN

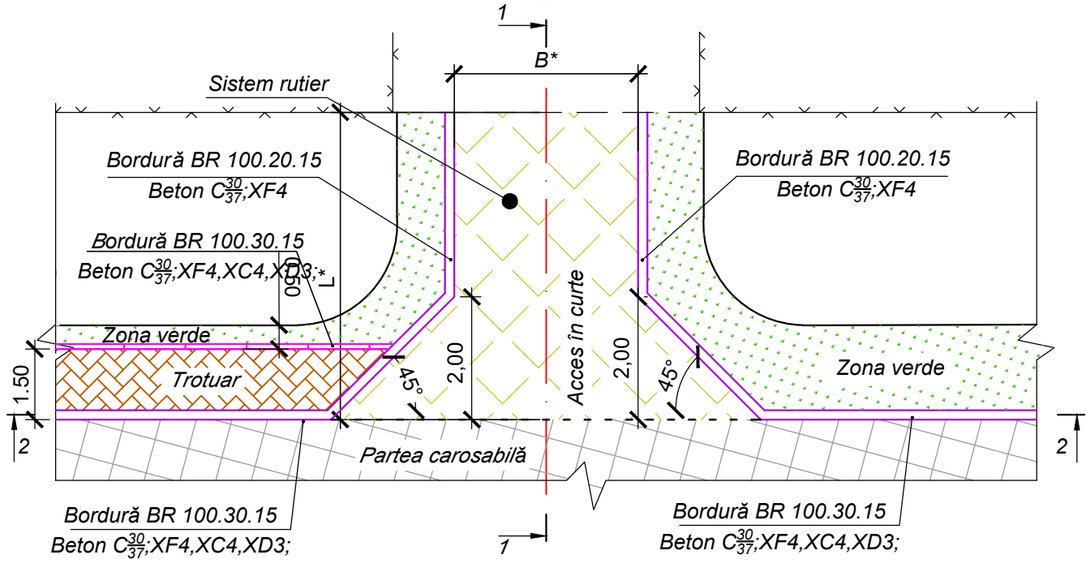

Acces în curte Tip VI

Sc. 1:100

PLAN

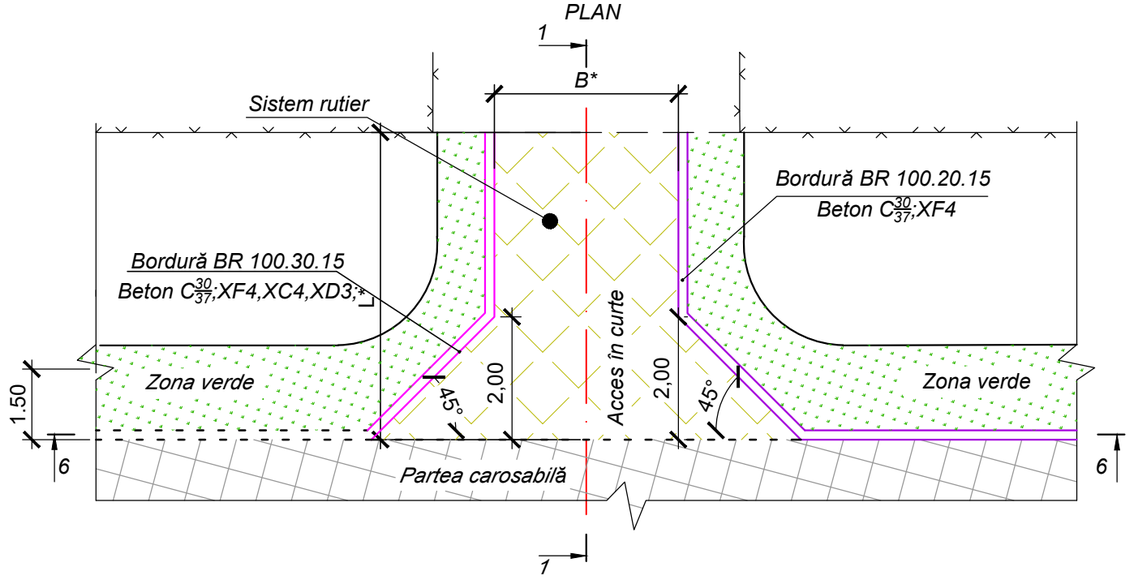

Acces în curte Tip VII

Sc. 1:100

PLAN

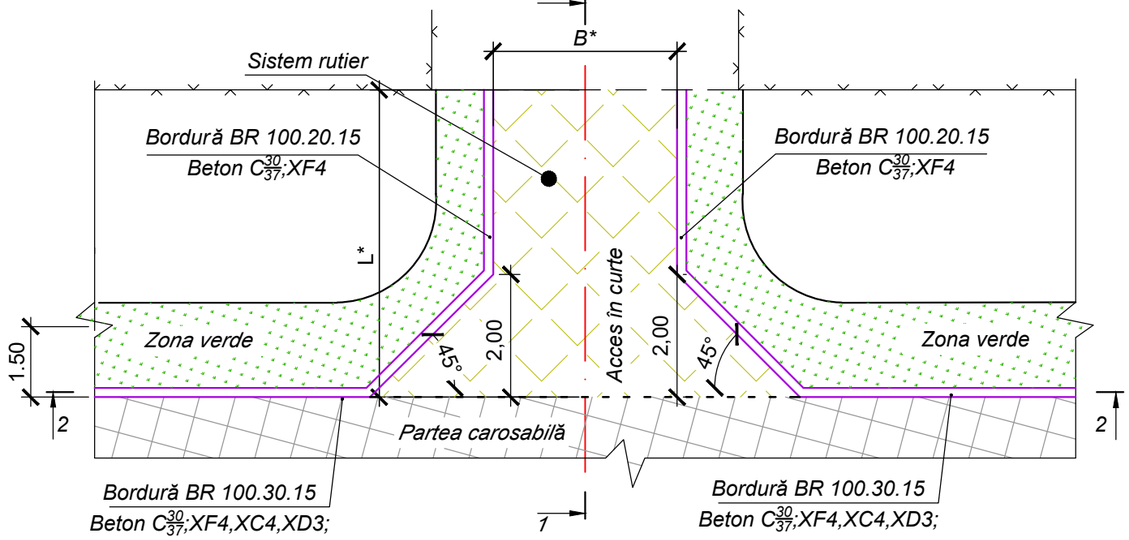

1 - 1

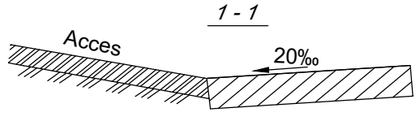

① - Strat de rulare din beton asfaltic cu criblură BA 16 conform CP D.02.25:2021 H=6 cm

② - Strat de fundatie din piatră spartă (split);fr.8-63 $LA/_{30}$,conform SR-EN 13242+A1:2008 H=15 cm

③ - Strat drenant din amestec de agregate grosier si agregate fine cu D ≤ 45 H=10 cm

Mod.	Nr.sec.	Coala	Nr.doc.	Semnătură	Data	Obiect Nr.30/2023-PE-SL		
						"Reparatia strazii Aurel David din s. Bardar cu L=1.4 km."		
							Faza	Planşa	Planşe
Administrator		C. Rosca			11.23		PE	63	
I.Ş.P.		C. Rosca			11.23				
Elaborat		C. Vladislav			11.23	Intrari în curţi tip V-VII Sc. 1:100	"CONSTANT-PROIECT"S.R.L. A MMII Nr. 055566		
Contr. Norm.		C. Rosca			11.23				

Inv. Nr	Semnatura si data	Scimb Inv. Nr

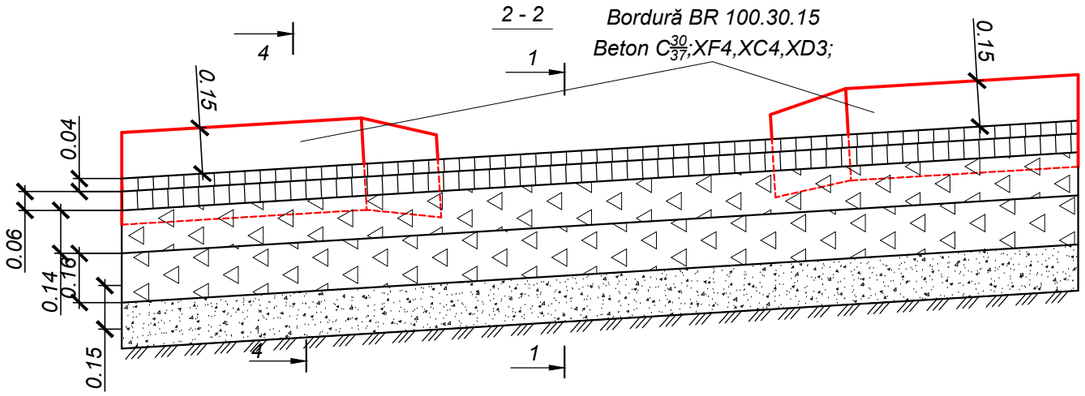

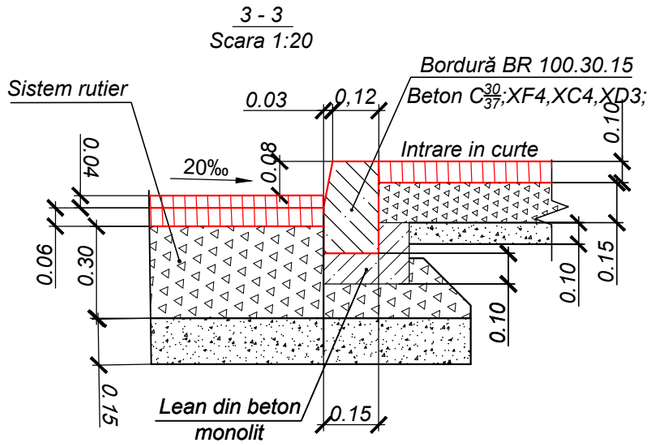

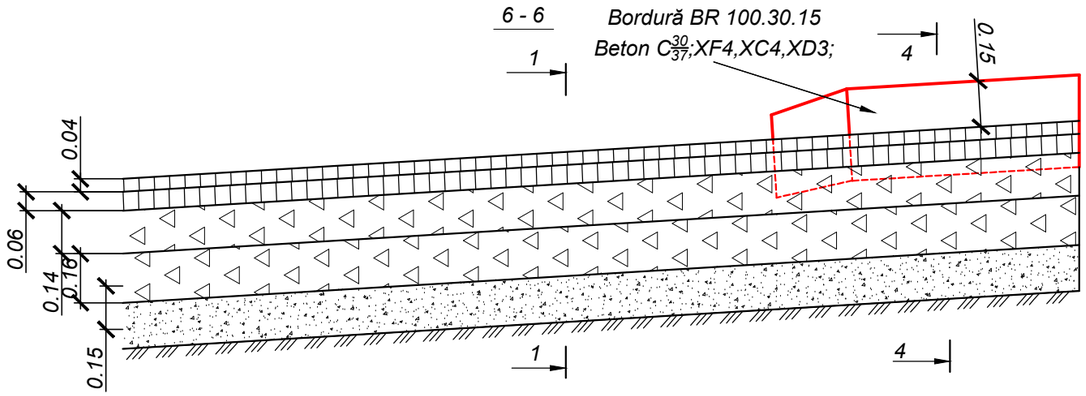

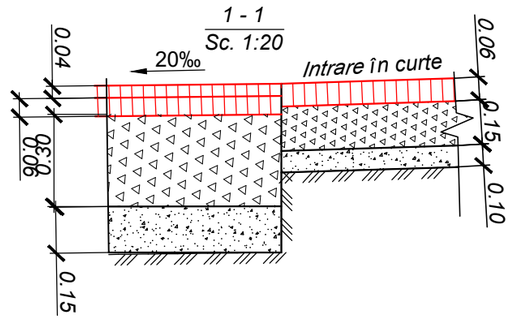

① - Strat de rulare din beton asfaltic cu criblură BA 16 conform CP D.02.25.2021 H-6 cm

② - Strat de fundatie din piatră spartă (split);fr.8-63 LA/30 ,conform SR-EN 13242+A H-15 cm

③ -Strat drenant din amestec de agregate grosier si agregate fine cu D ≤ 45 H-10 cm

Mod.	Nr.sec.	Coala	Nr.doc.	Semnătură	Data	Obiect Nr.30/2023-PE-SL		
						"Reparatia strazii Aurel David din s. Bardar cu L=1.4 km."		
							Faza	Planşa	Planşe
Administrator		C. Rosca			11.23		PE	64	
I.Ş.P.		C. Rosca			11.23				
Elaborat		C. Vladislav			11.23	Intrari în curţi tip I-III Sc. 1:100	"CONSTANT-PROIECT"S.R.L. A MMII Nr. 055566		
Contr. Norm.		C. Rosca			11.23				

Inv. Nr	Semnatura si data	Scimb Inv. Nr

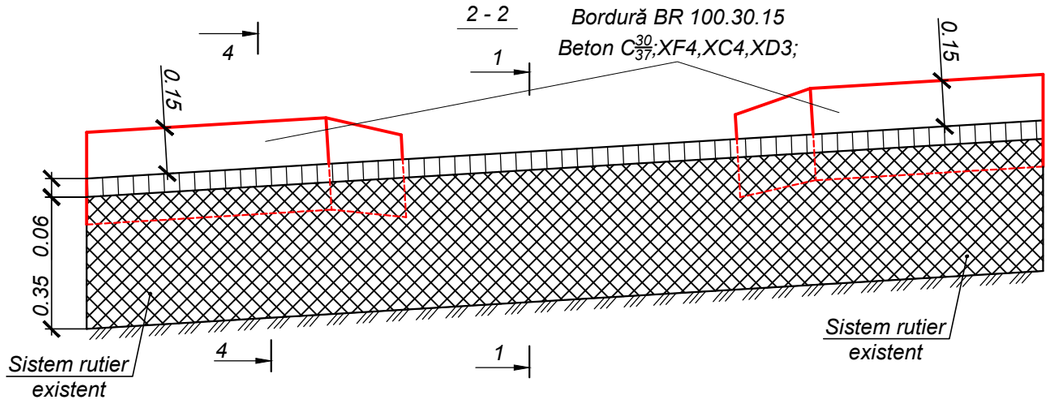

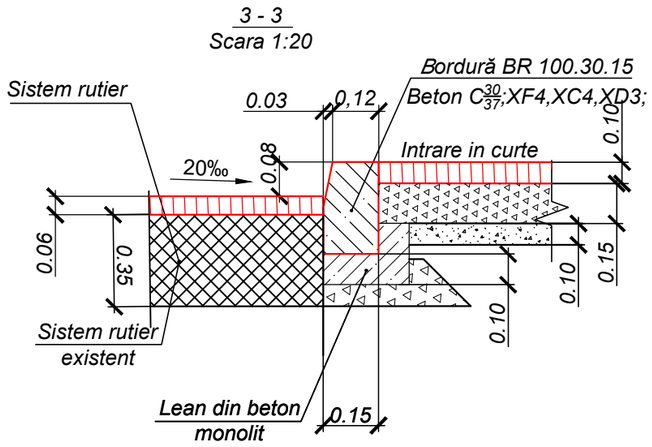

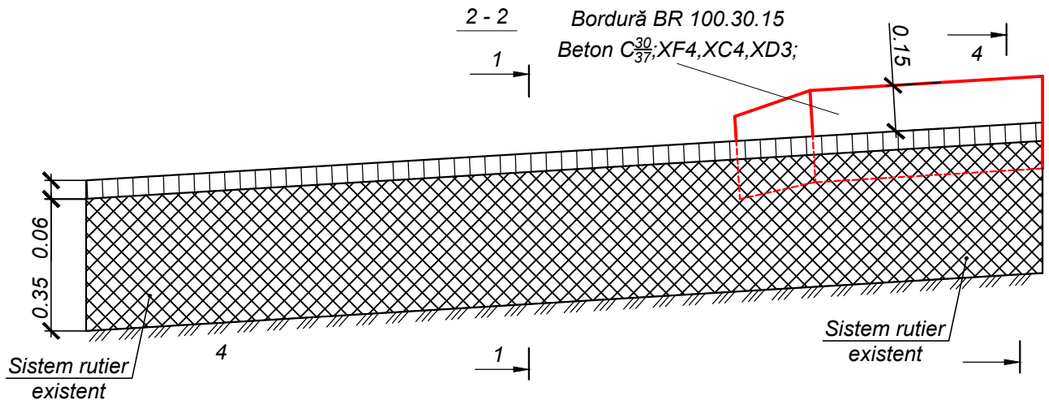

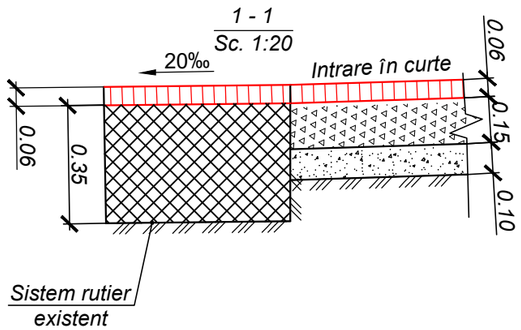

① - Strat de rulare din beton asfaltic cu criblură BA 16 conform CP D.02.25.2021 Hmed-6 cm

② - Sistem rutier existent

Mod.	Nr.sec.	Coala	Nr.doc.	Semnătură	Data	Obiect Nr.30/2023-SP-SL		
						"Reparatia strazii Aurel David din s. Bardar cu L=1.4 km."		
							Faza	Planşa	Planşe
Administrator		C. Rosca			11.23		PE	65	
I.Ş.P.		C. Rosca			11.23				
Elaborat		C. Vladislav			11.23	Intrari în curţi tip I-III Sc. 1:100	"CONSTANT-PROIECT"S.R.L. A MMII Nr. 055566		
Contr. Norm.		C. Rosca			11.23				

Scimb Inv. Nr	
Semnatura si data	
Inv. Nr	

Drum lateral tip I
Sc. 1:100

Plan

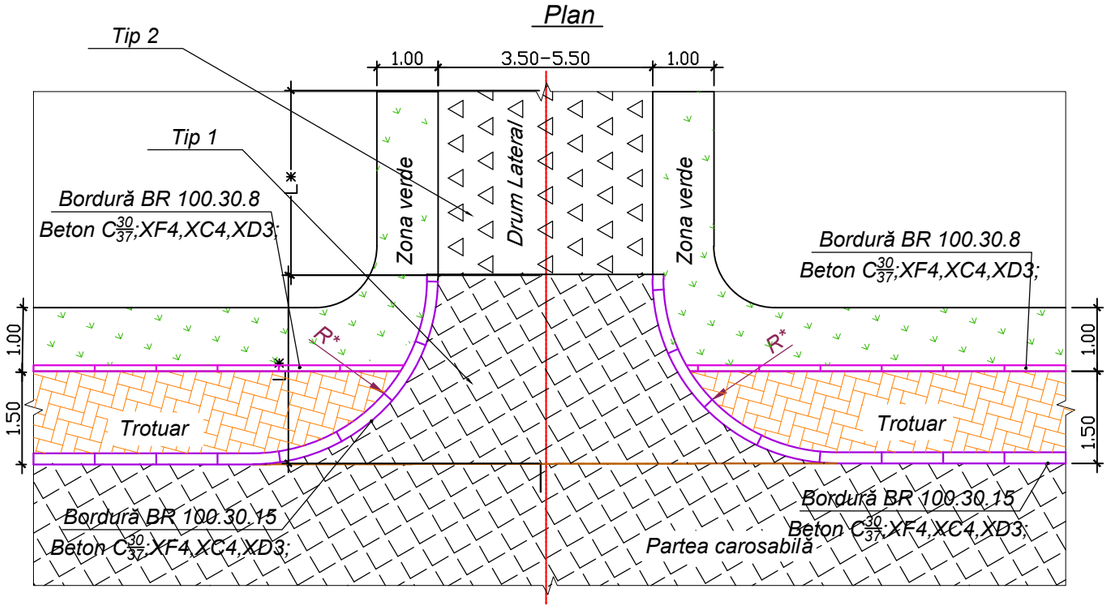

Drum lateral tip II
Sc. 1:100

Plan

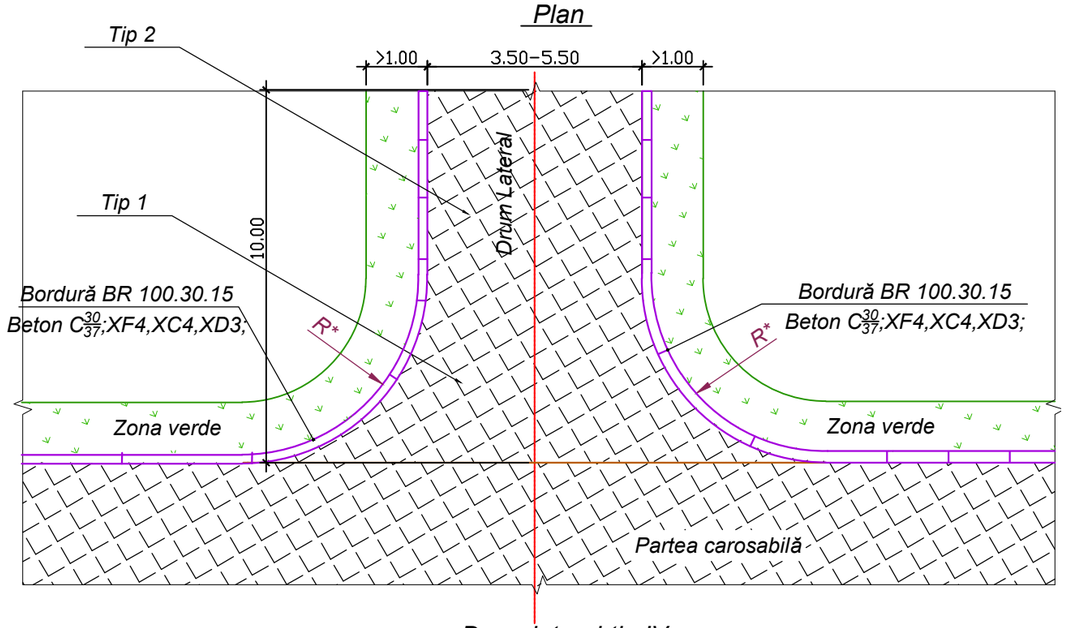

Drum lateral tip III
Sc. 1:100

Plan

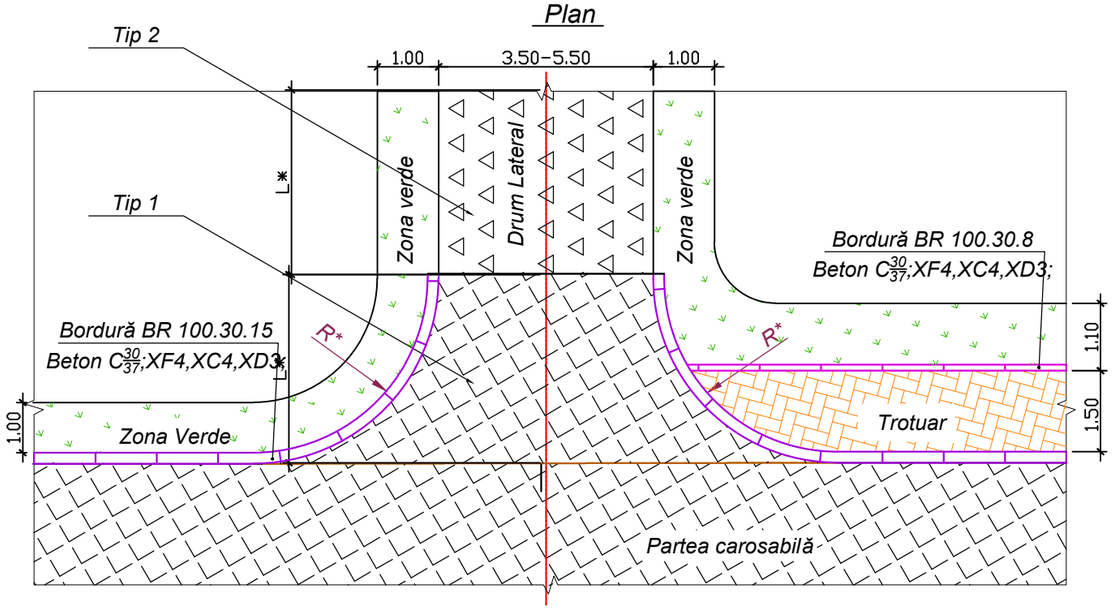

Drum lateral tip IV
Sc. 1:100

Plan

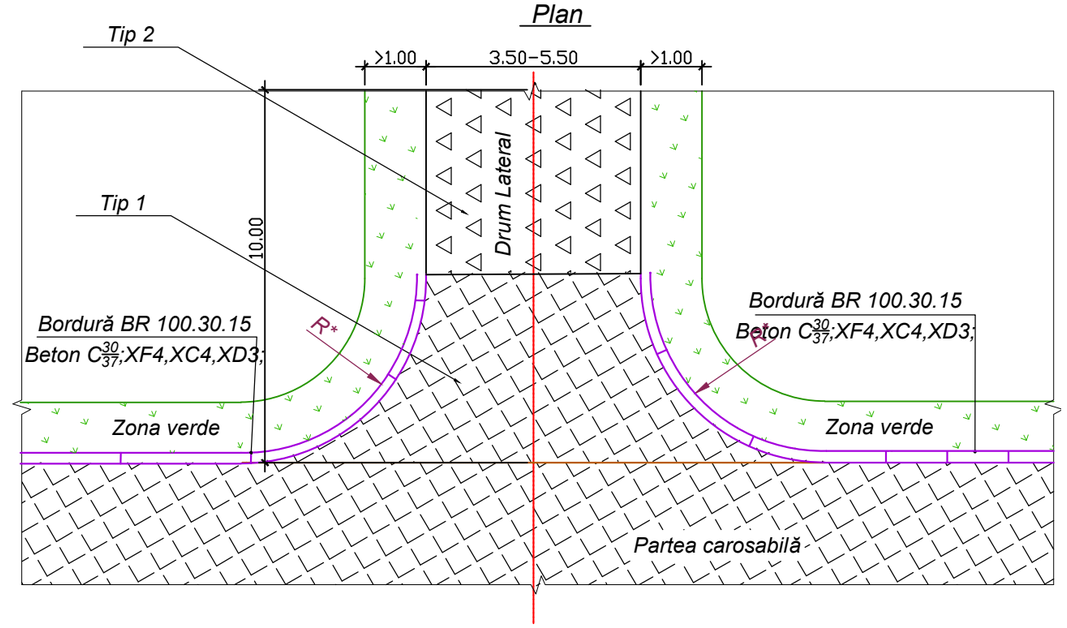

						Obiect Nr.30/2023-SP-SL
						Reparatia strazii Aurel David din s. Bardar cu L=1.4 km.
Mod.	Nr.sec.	Coala	Nr.doc.	Semnătură	Data	
Administrator		C. Rosca			11.23	Faza: PE; Planşa: 66; Pla
I.Ş.P.		C. Rosca			11.23	
Elaborat		C.Vladislav			11.23	Drum laterale Tip I - IV Sc. 1:100
Contr. Norm.		C. Rosca			11.23	"CONSTANT-PROIECT"S A MMII Nr. 055566

Drum lateral tip V
Sc. 1:100

Plan

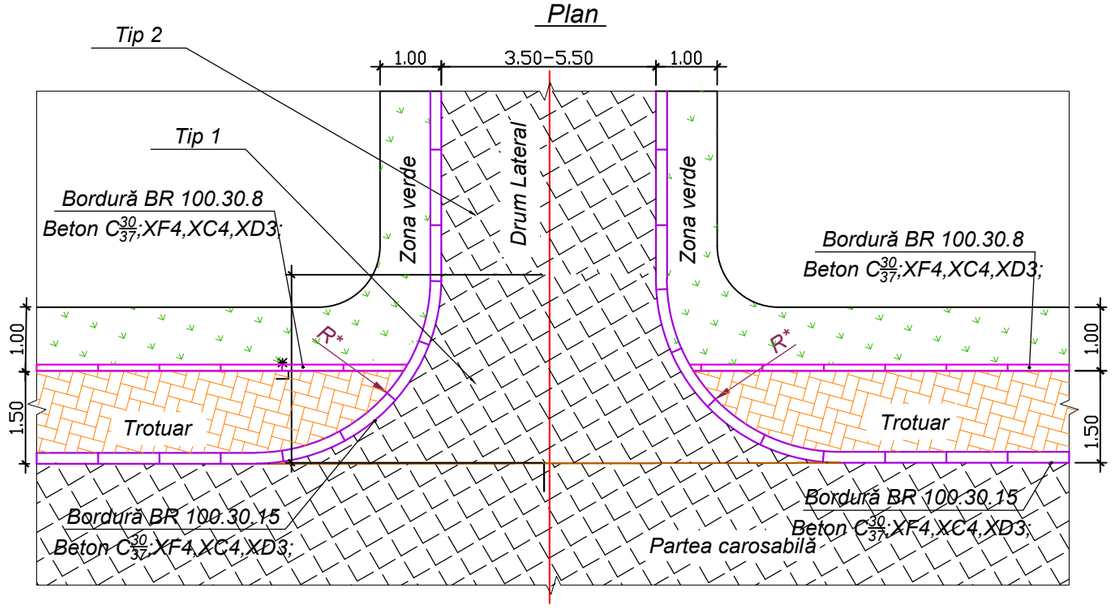

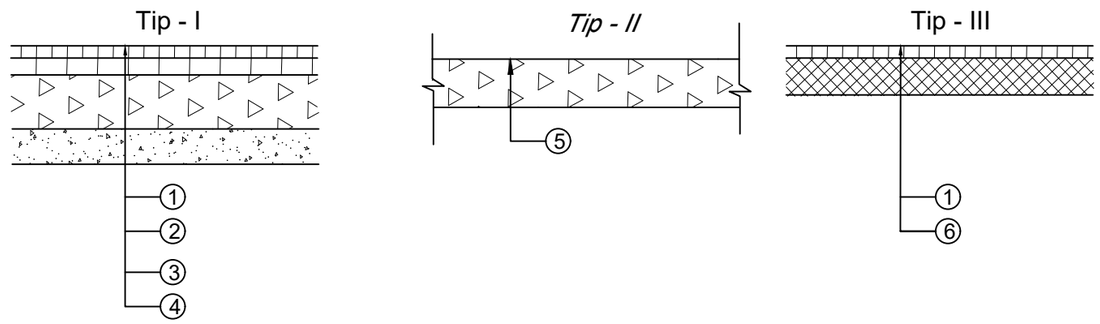

① - Strat de rulare din beton asfaltic cu criblură BA 16 conform CP D. 02.25.2021 H=4 cm

② - Strat de legătură din beton asfaltic deschis cu criblura BAD 22,4. CP D. 02.25.2021 H=6 cm

③ - Strat de fundație din piatră (split) fr.8-63, LA/30, conform SM-EN 13242+A1: 2008 H=30 cm

④ - Strat drenant din amestec de agregate grosier si agregate fine cu D ≤ 45 H=15 cm

⑤ - Sistem rutier din piatră spartă (split);fr.8-63 LA/30 ,conform SR-EN 13242-A1 H=15 cm

⑥ - Sistem rutier existent Hmed= 25 cm

Mod.	Nr.sec.	Coala	Nr.doc.	Semnătură	Data	Obiect Nr.30/2023-SP-SL		
						Reparatia strazii Aurel David din s. Bardar cu L=1.4 km.		
							Faza	Planşa	Planşe
Administrator		C. Rosca			11.23		PE	67	
I.Ş.P.		C. Rosca			11.23				
Elaborat		C.Vladislav			11.23	Drum laterale Tip V Sc. 1:100	"CONSTANT-PROIECT"S.R.L. A MMII Nr. 055566		
Contr. Norm.		C. Rosca			11.23				

Format A3

Tip A. In declivitati

2 - 2
Sc. 1:50

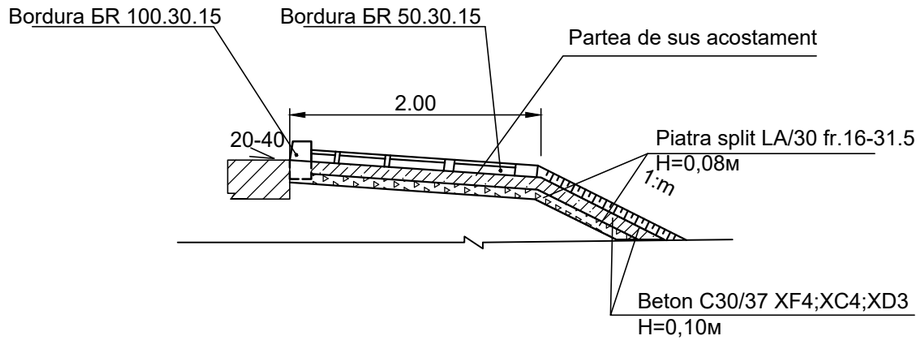

Sc. 1:50

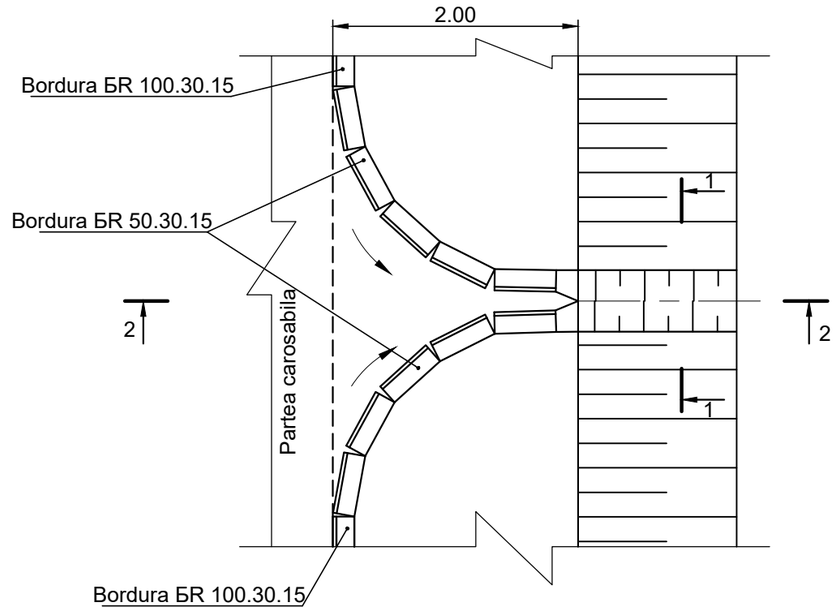

1 - 1
Sc. 1:20

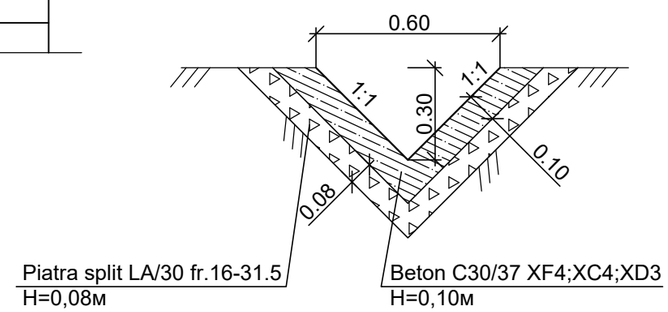

Mod.	Nr.sec.	Coala	Nr.doc.	Semnătura	Data
Director		C. Rosca			11.23
I.Ş.P.		C. Rosca			11.23
Elaborat		C. Vladislav			11.23
Contr. Norm.		V. Agatiev			11.23

Obiect Nr.30/2023-SP-SL

Reparatia strazii Drum lateral din s. Bardar cu L=1.4 km.

Faza	Planşa	Planşe
PE	67.1	

Constructia casiului pe acostament si taluz tip A.

ArtProFact SRL

Scimb Inv. Nr

Semnatura si data

Inv. Nr

Format A3

Șanț deschis Tip 1 L 6-8;

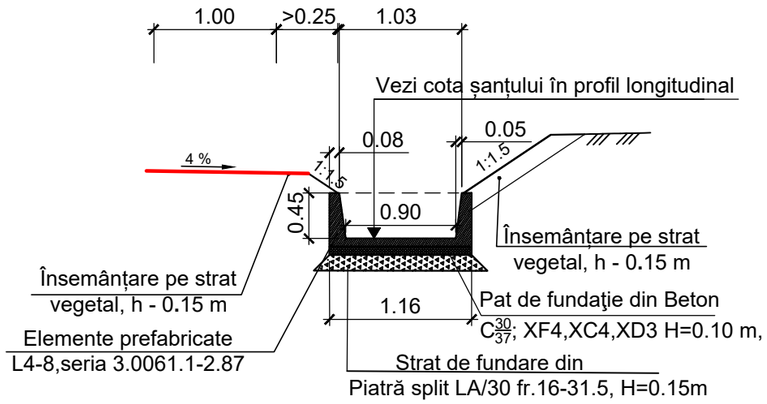

Nota: 1. Șanț trapezoidal se construieste conform proiectului tip Seria 503-09-7.84*
2. Toate dimensiunile sunt indicate în metri.

						Obiect Nr.30/2023-SP-SL		
						Reparatia strazii Aurel David din s. Bardar cu L=1.4 km.		
Mod.	Nr.sec.	Coala	Nr.doc.	Semnătură	Data			
							Faza	Planşa	Planşe
Administrator		C. Rosca			11.23		PE	68	
I.Ş.P.		C. Rosca			11.23				
Elaborat		C. Vladislav			11.23	Șanț dreptunghiular Tip I din elemente prefabricate L 6-8 .	"CONSTANT-PROIECT"S.R.L. A MMII Nr. 055566		
Contr. Norm.		C. Rosca			11.23				

Inv. Nr	Semnatura si data	Scimb Inv. Nr

Format A3

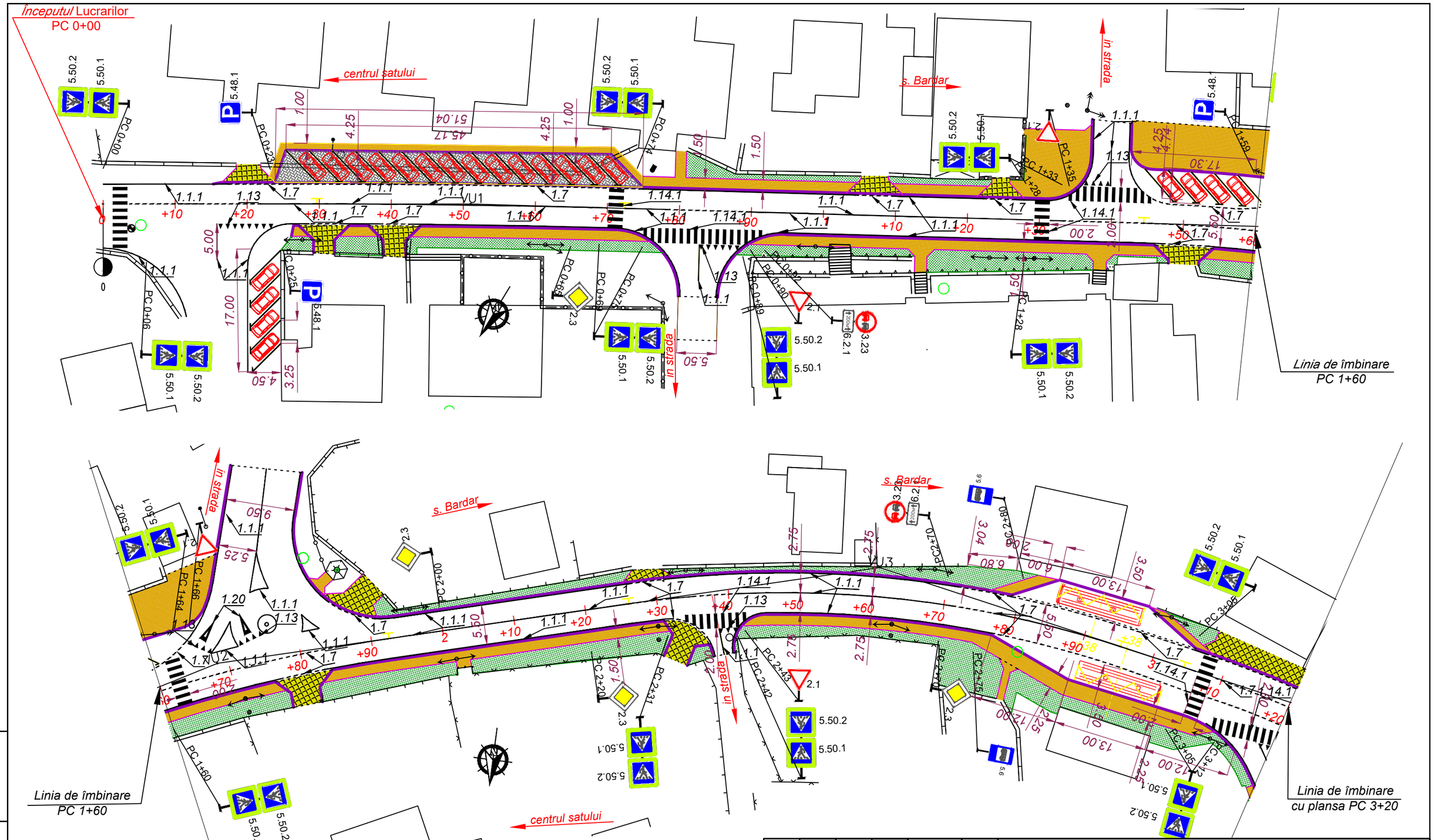

Schimb Inv. Nr	Semnatura si data	Inv. Nr

Mod.	Nr.sec.	Coala	Nr.doc.	Semnătură	Data
Administrator		C. Rosca			11.23
I.Ş.P.		C. Rosca			11.23
Elaborat		C.Vladislav			11.23
Contr. Norm.		C. Rosca			11.23

Obiect Nr.30/2023-SP-SL

Reparatia strazii Aurel David din s. Bardar cu L=1.4 km.

Faza	Planşa	Planşe
PE	69	

Plan OSCR
PC 0+00 - PC 3+00
Sc. 1:100

"CONSTANT-PROIECT"S.R.L.
A MMII Nr. 055566

Format A3

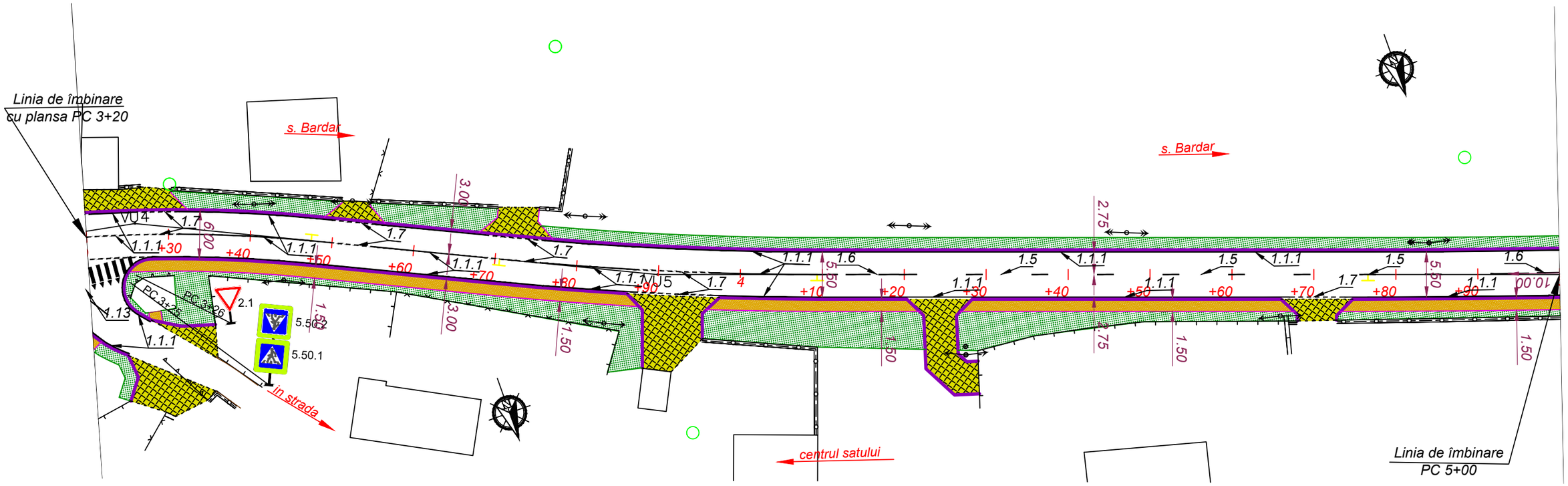

Schimb Inv. Nr	Semnatura si data	Inv. Nr

Mod.	Nr. sec	Coala	Nr.doc.	Semnat	Data

Obiect Nr.30/2023-SP-SL

Plan OSCR PC 5+00 - PC 6+90

Sc. 1:100

Planşa 70

Format A3

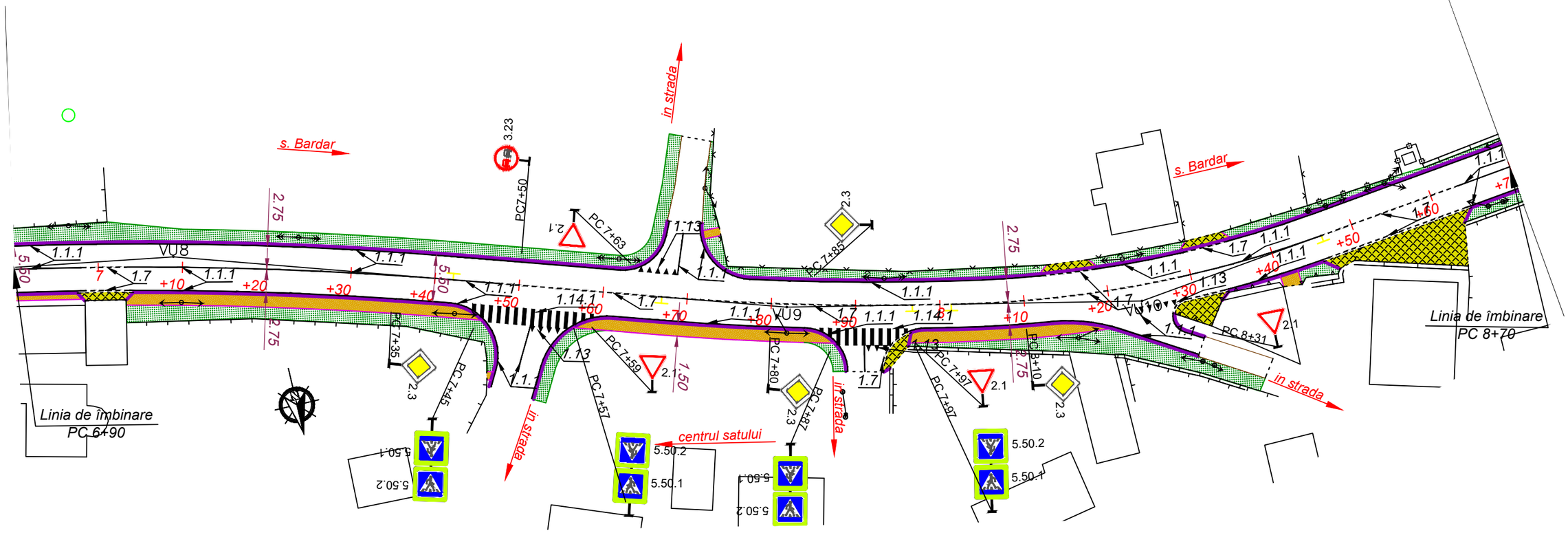

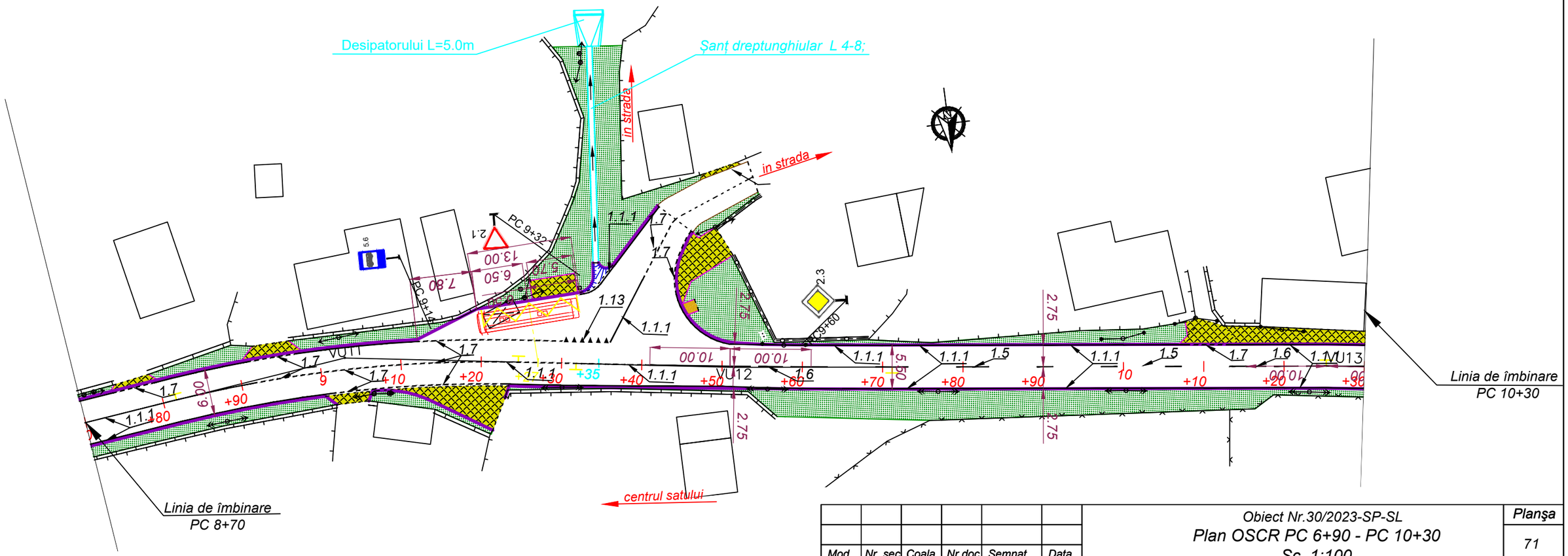

Schimb Inv. Nr	
Semnatura si data	
Inv. Nr	

Mod.	Nr. sec	Coala	Nr.doc.	Semnat	Data

Obiect Nr.30/2023-SP-SL

Plan OSCR PC 6+90 - PC 10+30

Sc. 1:100

Planşa 71

Format A3

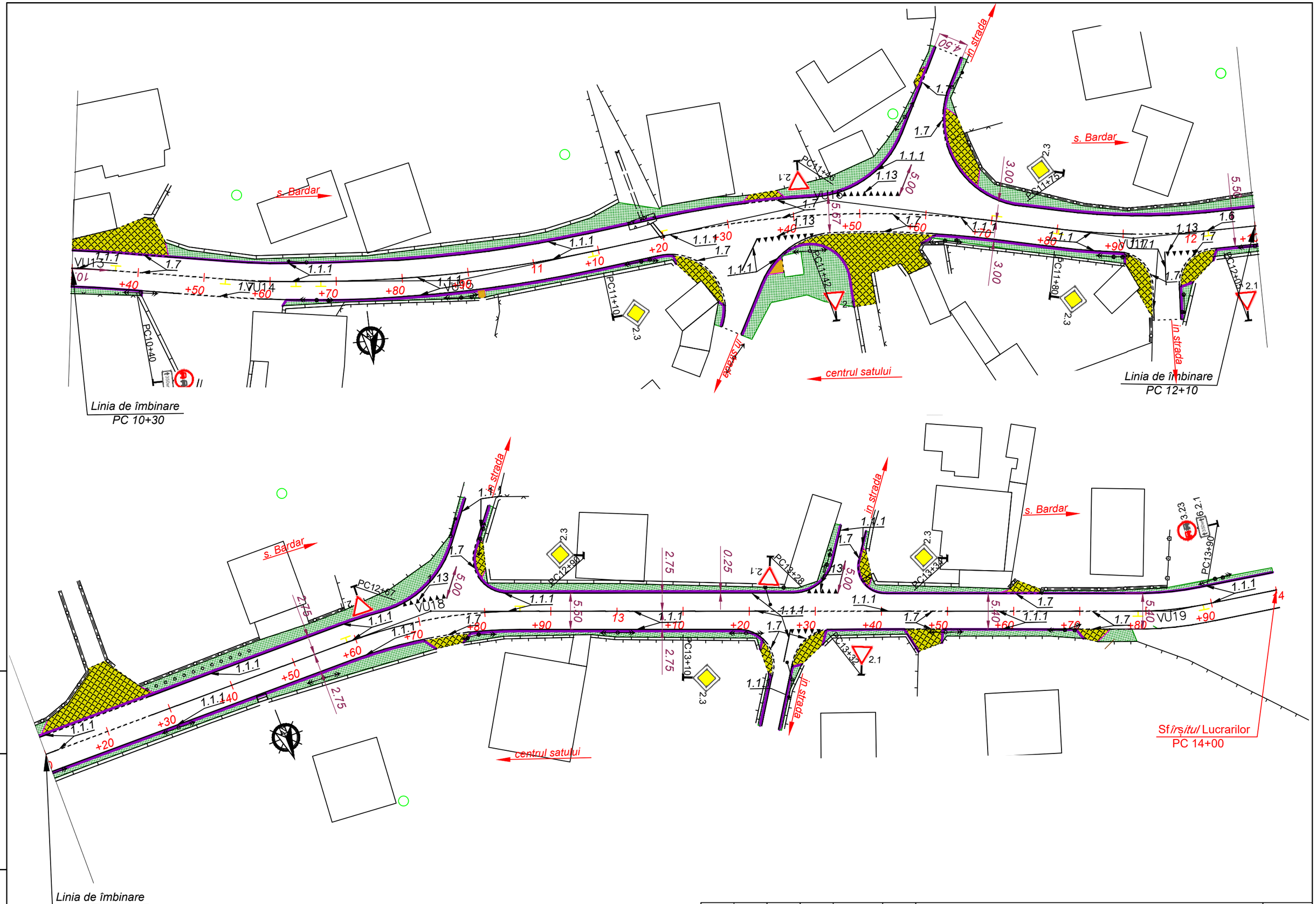

Schimb Inv. Nr	Semnatura si data	Inv. Nr

Mod.	Nr. sec	Coala	Nr.doc.	Semnat	Data	Obiect Nr.30/2023-SP-SL Plan OSCR PC 10+30 - PC 14+00 Sc. 1:100	Planşa 72

Format A3

DIMENSIUNSIUNEA LINIEI DE BANDA

(Dimensiunile sînt date în centimetri)

1.1.1

1.5

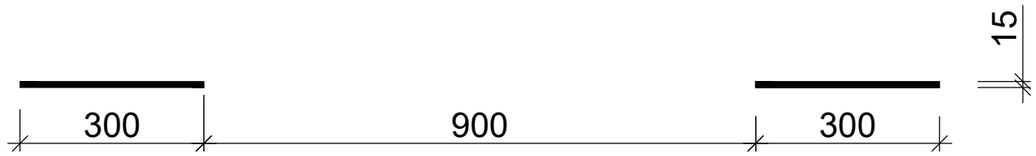

1.6

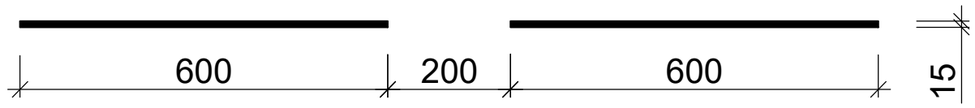

1.7

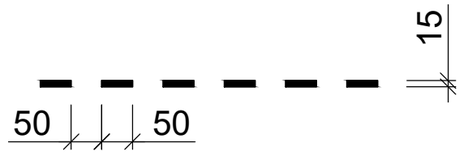

1.13

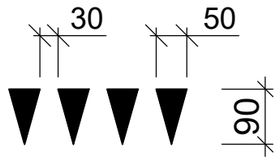

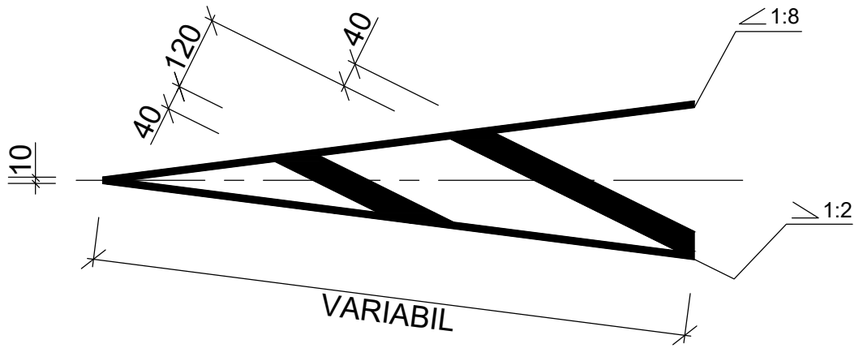

1.16.1

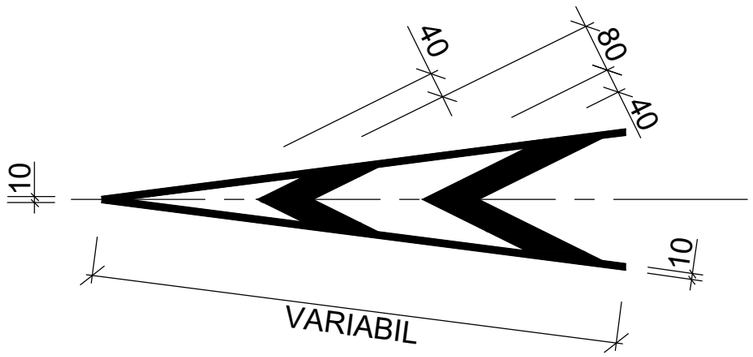

1.16.2

DETALII PENTRU MARCAJE RUTIERE

SCARA 1:100

(Dimensions are given in centimeters)

(Dimensiunile sînt date în centimetri)

V ≤ 50 km/h

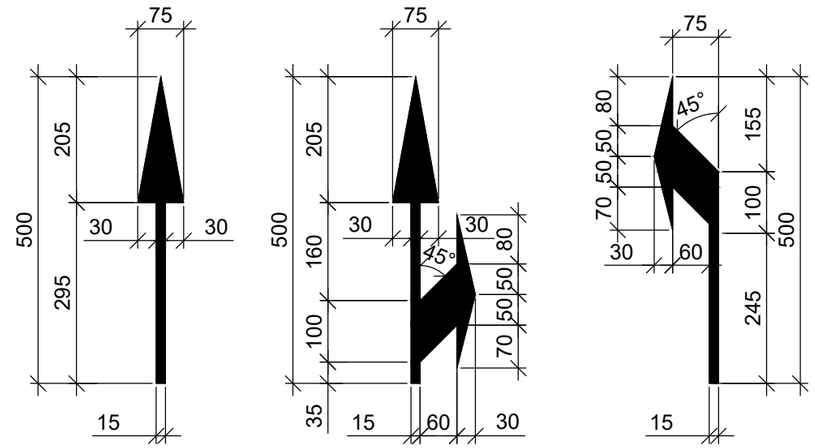

MARCAJUL PENTRU TRECERE DE PIETONI

SCARA 1:50

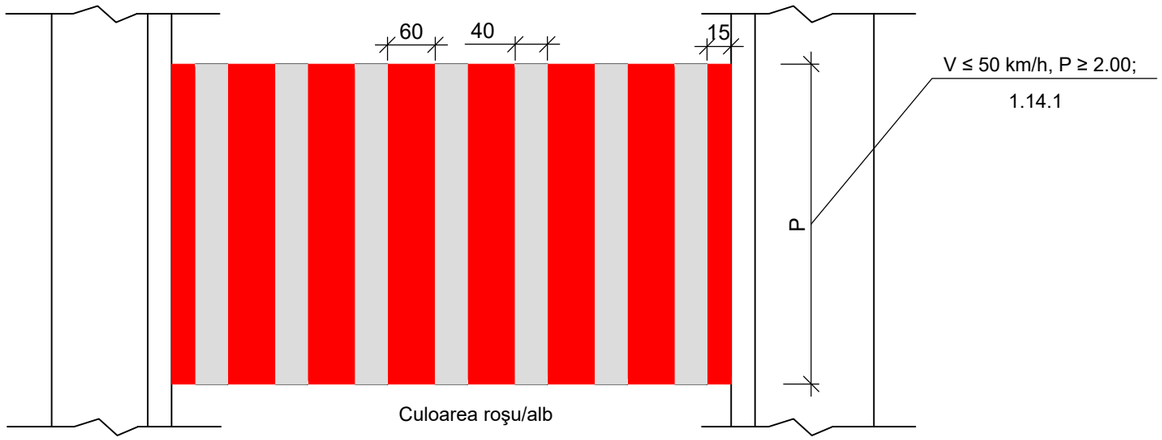

Schimb Inv. Nr	
Semnatura si data	
Inv. Nr	

Mod.	Nr. sec.	Coala	Nr.doc.	Semnat	Data	*Obiect Nr.30/2023-SP-SL* *Detaliere indicatoare*	*Planşa* 74

Format A3

Inscrieri pe dimensiuni la indicatoarele de trafic

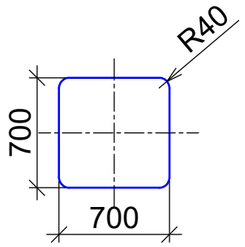

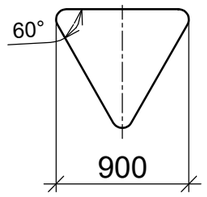

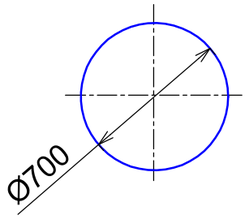

5.48.1

Parcare

3.23

Depasire interzisa

2.1

Cedeaza trecerea

5.6

Bus Stop

Statie pentru vehicole de ruta

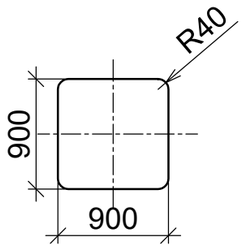

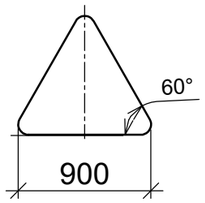

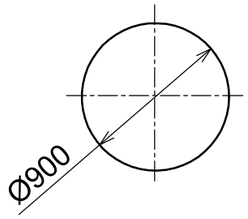

2.3

Drum cu prioritate

5.50.1

5.50.2

Pedestrian crossing
Trecere pentru pietoni

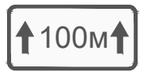

6.2.1

Zonă de acţiune

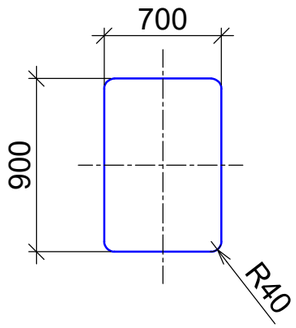

						Obiect Nr.30/2023-SP-SL		
						Reparatia strazii Aurel David din s. Bardar cu L=1.4 km.		
Mod.	Nr.sec.	Coala	Nr.doc.	Semnătură	Data			
							Faza	Planşa	Planşe
Administrator		C. Rosca			11.23		PE	73	
I.Ş.P.		C. Rosca			11.23				
Elaborat		C.Vladislav			11.23	Detaliere Indicatoare	ArtProFact SRL		
Contr. Norm.		C. Rosca			11.23				

Mod. Inv. Nr.

Semnătura şi data

Inv. Nr.

Format A3